

+NOTICE!!

These documents have been scanned!

Do not place un-scanned documents beneath this notice!

Do not remove this notice from this file!

GPO Jacket No. 560-102
Print Order 61549
Rise Business Services, LLC
Job=AZ15 9/20/2019



Box Number= AZ15264



Claim Begin-End: AMC046919-AMC047291

1 Initial Receipt



AZ15264-5

AMC046740-AMC046919

**NO
DOCUMENTS
FOUND**

NO DOCUMENTS FOUND
NO DOCUMENTS FOUND

NOTICE!!

These documents have been scanned!

Do not place un-scanned documents beneath this notice!

Do not remove this notice from this file!

GPO Jacket No. 560-102
Print Order 61549
Rise Business Services, LLC
Job=AZ15 9/20/2019



Box Number= AZ15264



Claim Begin-End: AMC046919-AMC047291

2 Correspondence



AZ15264-5

AMC046740-AMC046919

**NO
DOCUMENTS
FOUND**

NO DOCUMENTS FOUND
NO DOCUMENTS FOUND

NOTICE!!

These documents have been scanned!

Do not place un-scanned documents beneath this notice!

Do not remove this notice from this file!

GPO Jacket No. 560-102
Print Order 61549
Rise Business Services, LLC
Job=AZ15 9/20/2019



Box Number= AZ15264



Claim Begin-End: AMC046919-AMC047291

3 Transfers



AZ15264-5

AMC046740-AMC046919

**NO
DOCUMENTS
FOUND**

NO DOCUMENTS FOUND
NO DOCUMENTS FOUND

NOTICE!!

These documents have been scanned!

Do not place un-scanned documents beneath this notice!

Do not remove this notice from this file!

GPO Jacket No. 560-102
Print Order 61549
Rise Business Services, LLC
Job=AZ15 9/20/2019



Box Number= AZ15264



Claim Begin-End: AMC046919-AMC047291

4 Annual Filings



AZ15264-5

AMC046740-AMC046919

**NO
DOCUMENTS
FOUND**

NO DOCUMENTS FOUND
NO DOCUMENTS FOUND

NOTICE!!

These documents have been scanned!

Do not place un-scanned documents beneath this notice!

Do not remove this notice from this file!

GPO Jacket No. 560-102
Print Order 61549
Rise Business Services, LLC
Job=AZ15 9/20/2019



Box Number= AZ15264



Claim Begin-End: AMC046919-AMC047291

5 Miscellaneous



AZ15264-5

AMC046740-AMC046919

**NO
DOCUMENTS
FOUND**

NO DOCUMENTS FOUND
NO DOCUMENTS FOUND

NOTICE!!

These documents have been scanned!

Do not place un-scanned documents beneath this notice!

Do not remove this notice from this file!

GPO Jacket No. 560-102
Print Order 61549
Rise Business Services, LLC
Job=AZ15 9/20/2019



Box Number= AZ15264



Claim Begin-End: AMC046919-AMC047291

6 Location Notices-Amendments and Supporting Documents



AZ15264-5

AMC046740-AMC046919

411615

SUPERIOR EAST PROJECT
DOC. NO. 10 (34)RECEIVED
B.L.M. AZ STATE OFFICE

JUL 9 1979

10:00 A.M.
PHOENIX, ARIZONASTATE OF ARIZONA }
County of Pinal } 53I hereby certify that the within
Instrument was filed and recorded
at request of ASARCODEC 22 1970 8:00am
In Docket DOCKET 616 PAGE 467on page _____
Witness my hand and official seal
the day and year aforesaid.SOPHIE M. SMITH,
County RecorderBy Emelya Bonnes
Deputy RecorderLOCATION NOTICE
LODE MINING CLAIM

A MC 47153

This mining claim, the name of which is the CARRIE NO. 34 mining claim,
was located by the undersigned AMERICAN SMELTING AND REFINING COMPANY on the 13th
day of November, 1970.

This claim is 1500 feet long and 600 feet wide, and the point of discovery is
20 feet from the W end and 1480 feet from the E end of this claim.

The general course of this claim is from East to West.

This claim is situated and located in the Pioneer Mining District, in Pinal
County, State of Arizona, about 8 1/2 miles in a NNE direction from Superior, Arizona.

This claim is located in the SE 1/4 of unsurveyed Section 28, T 1 N, R 13 E.

Bounded on the EAST by CARRIE 61 Bounded on the SOUTH by CARRIE 32

Bounded on the WEST by CARRIE 33 Bounded on the NORTH by " 36

Dated and posted on the ground the day and year first above written.

AMERICAN SMELTING AND REFINING COMPANY

BY: R B Cirt
Agent47120
MAP FILED IN A MC

SUPERIOR EAST PROJECT
DOC. NO. 10 (35)RECEIVED
B.L.M. AZ STATE OFFICE

JUL 9 1979

10:00 A.M.
PHOENIX, ARIZONASTATE OF ARIZONA } ss
County of PinalI hereby certify that the within
Instrument was filed and recorded
at request of ASARC Co

DEC 22 1970 8:00am

In Docket DOCKET 616 PAGE 468

on page _____
Witness my hand and official seal
the day and year aforesaid.SOPHIE M. SMITH,
County RecorderBy Lucelyn Thomas
Deputy RecorderLOCATION NOTICE
LODE MINING CLAIM

A MC 47154

This mining claim, the name of which is the CARRIE NO. 35 mining claim,
was located by the undersigned AMERICAN SMELTING AND REFINING COMPANY on the 13th
day of November, 1970.

This claim is 1500 feet long and 600 feet wide, and the point of discovery is
20 feet from the E end and 1480 feet from the W end of this claim.

The general course of this claim is from East to West.

This claim is situated and located in the Pioneer Mining District, in Pinal
County, State of Arizona, about 8 1/2 miles in a NNE direction from Superior, Arizona.

This claim is located in the SW 1/4 of unsurveyed Section 28, T 1 N, R 13 E.
Bounded on the EAST by CARRIE 36 Bounded on the SOUTH by CARRIE 33
Bounded on the WEST by — Bounded on the NORTH by " 37

Dated and posted on the ground the day and year first above written.

AMERICAN SMELTING AND REFINING COMPANY

BY: R. B. Criss
Agent

MAP FILED IN A MC 47120

SUPERIOR EAST PROJECT
DOC. NO. 10 (36)RECEIVED
B.L.M. AZ STATE OFFICE

JUL 9 1979

10:00 A.M.
PHOENIX, ARIZONA

INDEXED COMPARED

111517

STATE OF ARIZONA

County of Pinal

I hereby certify that the within
Instrument was filed and recorded

at request of

DEC 22 1970

8:00 am

In Docket DOCKET 616 PAGE 469

on page

Witness my hand and official seal
the day and year aforesaid.

SOPHIE M. SMITH,

County Recorder

By

Deputy Recorder

LOCATION NOTICE

LODE MINING CLAIM

A MC 47155

This mining claim, the name of which is the CARRIE NO. 36 mining claim,
was located by the undersigned AMERICAN SMELTING AND REFINING COMPANY on the 13th
day of November, 1970.

This claim is 1500 feet long and 600 feet wide, and the point of discovery is
20 feet from the W end and 1480 feet from the E end of this claim.

The general course of this claim is from East to West.

This claim is situated and located in the Pioneer Mining District, in Pinal
County, State of Arizona, about 8 1/2 miles in a NNE direction from Superior, Arizona.

This claim is located in the SE 1/4 of unsurveyed Section 28, T 1 N., R 13 E.

Bounded on the EAST by CARRIE 63 Bounded on the SOUTH by CARRIE 34

Bounded on the WEST by CARRIE 35 Bounded on the NORTH by " 38

Dated and posted on the ground the day and year first above written.

AMERICAN SMELTING AND REFINING COMPANY

BY:


Agent

47120

MAP FILED IN A MC

SUPERIOR EAST PROJECT
DOC. NO. 10 (37)RECEIVED
B.L.M. AZ STATE OFFICE

JUL 9 1979

10:00 A.M.
PHOENIX, ARIZONA

IND. D COMPARED

STATE OF ARIZONA } ss
County of PinalI hereby certify that the within
Instrument was filed and recorded
at request of ASARCO

DEC 22 1970 8:00 am

In Docket: DOCKET 616 PAGE 470

on page _____
Witness my hand and official seal
the day and year aforesaid.SOPHIE M. SMITH,
County RecorderBy Lucy B. Jones
Deputy RecorderLOCATION NOTICE
LODE MINING CLAIM

A MC 47156

This mining claim, the name of which is the CARRIE NO. 37 mining claim,
was located by the undersigned AMERICAN SMELTING AND REFINING COMPANY on the 13th
day of November, 1970.

This claim is 1500 feet long and 600 feet wide, and the point of discovery is
20 feet from the E end and 1480 feet from the W end of this claim.

The general course of this claim is from East to West.

This claim is situated and located in the Pioneer Mining District, in Pinal
County, State of Arizona, about 8 1/2 miles in a NNE direction from Superior, Arizona.

This claim is located in the SW 1/4 of unsurveyed Section 28, T 1 N., R 13 E.
Bounded on the EAST by CARRIE NO. 38 Bounded on the SOUTH by CARRIE NO. 35
Bounded on the WEST by — Bounded on the NORTH by " " 39

Dated and posted on the ground the day and year first above written.

AMERICAN SMELTING AND REFINING COMPANY

BY: R. B. Priest
Agent47120
MAP FILED IN A MC

SUPERIOR EAST PROJECT
DOC. NO. 10 (38)RECEIVED
B.L.M. AZ STATE OFFICE

JUL 9 1979

10:00 A.M.
PHOENIX, ARIZONA

INDEXED COMPARED

STATE OF ARIZONA } ss 471519

County of Pinal

I hereby certify that the within
instrument was filed and recorded
at request of ASARCO

DEC 22 1970 8:00am

In Docket DOCKET 616 PAGE 471

on page?

Witness my hand and official seal
the day and year aforesaid.

SOPHIE M. SMITH,

County Recorder

By Evelyn James

Deputy Recorder

LOCATION NOTICE
LODE MINING CLAIM

A MC 47157

This mining claim, the name of which is the CARRIE NO. 38 mining claim,
was located by the undersigned AMERICAN SMELTING AND REFINING COMPANY on the 13th
day of November, 1970.

This claim is 1500 feet long and 600 feet wide, and the point of discovery is
20 feet from the W end and 1480 feet from the E end of this claim.

The general course of this claim is from East to West.

This claim is situated and located in the Pioneer Mining District, in Pinal
County, State of Arizona, about 8 1/2 miles in a NNE direction from Superior, Arizona.

This claim is located in the SE 1/4 of unsurveyed Section 28, T 1 N, R 13 E.
Bounded on the EAST by CARRIE 65 Bounded on the SOUTH by CARRIE 36
Bounded on the WEST by CARRIE 37 Bounded on the NORTH by " 40

Dated and posted on the ground the day and year first above written.

AMERICAN SMELTING AND REFINING COMPANY


BY: R. B. Priest

Agent

47120
MAP FILED IN A MC

SUPERIOR EAST PROJECT
DOC. NO. 10 (39)RECEIVED
B.L.M. AZ STATE OFFICE

JUL 9 1979

10:00 A.M.
PHOENIX, ARIZONA

IN INDEXED COMPARED

STATE OF ARIZONA

County of Pinal

I hereby certify that the within
Instrument was filed and recorded
at request of ASARC Co

DEC 22 1970 8:00am

In Docket DOCKET 616 PAGE 472

on page

Witness my hand and official seal
the day and year aforesaid.

SOPHIE M. SMITH,

County Recorder

By Emily Thomas
Deputy RecorderLOCATION NOTICE
LODE MINING CLAIM

A MC 47158

This mining claim, the name of which is the CARRIE NO. 39 mining claim,
was located by the undersigned AMERICAN SMELTING AND REFINING COMPANY on the 14th
day of November, 1970.

This claim is 1500 feet long and 600 feet wide, and the point of discovery is
20 feet from the E end and 1480 feet from the W end of this claim.

The general course of this claim is from East to West.

This claim is situated and located in the Pioneer Mining District, in Pinal
County, State of Arizona, about 9 miles in a NNE direction from Superior, Arizona.

This claim is located in the NW 1/4 of unsurveyed Section 28, T 1 N, R 13 E.
Bounded on the EAST by CARRIE 40 Bounded on the SOUTH by CARRIE 37
Bounded on the WEST by — Bounded on the NORTH by " 41

Dated and posted on the ground the day and year first above written.

AMERICAN SMELTING AND REFINING COMPANY

BY:

R. B. Criss
Agent47120
MAP FILED IN A MC

SUPERIOR EAST PROJECT
DOC. NO. 10 (40)

RECEIVED
B.L.M. AZ STATE OFFICE

JUL 9 1979

10:00 A.M.
PHOENIX, ARIZONA

STATE OF ARIZONA

County of Pinal

I hereby certify that the within
Instrument was filed and recorded
at request of ASAR Co

DEC 22 1970 8:00am

In Docket DOCKET 616 PAGE 473

on page

Witness my hand and official seal
the day and year aforesaid.

SOPHIE M. SMITH,

County Recorder

By

Conelyn Jones

Deputy Recorder

LOCATION NOTICE LODE MINING CLAIM

A MC 47159

This mining claim, the name of which is the CARRIE NO. 40 mining claim,
was located by the undersigned AMERICAN SMELTING AND REFINING COMPANY on the 14th
day of November, 1970.

This claim is 1500 feet long and 600 feet wide, and the point of discovery is
20 feet from the W end and 1480 feet from the E end of this claim.

The general course of this claim is from East to West.

This claim is situated and located in the Pioneer Mining District, in Pinal
County, State of Arizona, about 9 miles in a NNE direction from Superior, Arizona.

This claim is located in the NE 1/4 of unsurveyed Section 28, T 1 N, R 13 E.
Bounded on the EAST by CARRIE 57 Bounded on the SOUTH by CARRIE 38
Bounded on the WEST by CARRIE 39 Bounded on the NORTH by " 42

Dated and posted on the ground the day and year first above written.

AMERICAN SMELTING AND REFINING COMPANY

BY:

R. B. Crut
Agent

MAP FILED IN A MC 47120

DOCKET 616 PAGE 474

SUPERIOR EAST PROJECT
DOC. NO. 10 (41)

RECEIVED
B.L.M. AZ STATE OFFICE

JUL 9 1979

10:00 A.M.
PHOENIX, ARIZONA

INDEXED COMPARED

STATE OF ARIZONA

County of Pinal

I hereby certify that the within
Instrument was filed and recorded

at request of

DEC 22 1970

In Docket DOCKET 616 PAGE 474

on page

Witness my hand and official seal
the day and year aforesaid.

SOPHIE M. SMITH,

County Recorder

By

Deputy Recorder

LOCATION NOTICE
LODE MINING CLAIM

A MC 47160

This mining claim, the name of which is the CARRIE NO. 41 mining claim,
was located by the undersigned AMERICAN SMELTING AND REFINING COMPANY on the 14TH
day of November, 1970.

This claim is 1500 feet long and 600 feet wide, and the point of discovery is
20 feet from the E end and 1480 feet from the W end of this claim.

The general course of this claim is from East to West.

This claim is situated and located in the Pioneer Mining District, in Pinal
County, State of Arizona, about 9 miles in a NNE direction from Superior, Arizona.

This claim is located in the NW 1/4 of unsurveyed Section 28, T 1 N., R 13 E.
Bounded on the EAST by CARRIE 42 Bounded on the SOUTH by CARRIE 39
Bounded on the WEST by — Bounded on the NORTH by " 43

Dated and posted on the ground the day and year first above written.

AMERICAN SMELTING AND REFINING COMPANY

BY:

R. B. Pint
Agent

MAP FILED IN A MC 47120

SUPERIOR EAST PROJECT
DOC. NO. 10 (42)RECEIVED
B.L.M. AZ STATE OFFICE

JUL 9 1979

10:00 A.M.
PHOENIX, ARIZONAINDEXED ☐ PARSED

111623

STATE OF ARIZONA

County of Pinal

I hereby certify that the within
Instrument was filed and recorded
at request of 459 KCo

DEC 22 1970 8:00am

In Docket DOCKET 616 PAGE 475

on page

Witness my hand and official seal
the day and year aforesaid.

SOPHIE M. SMITH,

County Recorder

By Enclyn Jones

Deputy Recorder

LOCATION NOTICE
LODE MINING CLAIM

A MC 47161

This mining claim, the name of which is the CARRIE NO. 42 mining claim,
was located by the undersigned AMERICAN SMELTING AND REFINING COMPANY on the 14th
day of November, 1970.

This claim is 1500 feet long and 600 feet wide, and the point of discovery is
20 feet from the W end and 1480 feet from the E end of this claim.

The general course of this claim is from East to West.

This claim is situated and located in the Pioneer Mining District, in Pinal
County, State of Arizona, about 9 miles in a NNE direction from Superior, Arizona.

This claim is located in the NE 1/4 of unsurveyed Section 28, T 1 N, R 13 E.
Bounded on the EAST by CARRIE 69 Bounded on the SOUTH by CARRIE 40
Bounded on the WEST by " 41 Bounded on the NORTH by " 44

Dated and posted on the ground the day and year first above written.

AMERICAN SMELTING AND REFINING COMPANY

BY: R. B. Print
Agent

47120

MAP FILED IN A MC

INDEXED COMPARED

SUPERIOR EAST PROJECT
DOC. NO. 10 (43)RECEIVED
B.L.M. AZ STATE OFFICEJUL 9 1979
10:00 A.M.
PHOENIX, ARIZONA

STATE OF ARIZONA

County of Pinal

I hereby certify that the within
Instrument was filed and recorded

at request of

DEC 22 1970

8:00am

In Docket

on page

Witness my hand and official seal
the day and year aforesaid.

SOPHIE M. SMITH,

County Recorder

By

Deputy Recorder

LOCATION NOTICE
LODE MINING CLAIM

A MC 47162

This mining claim, the name of which is the CARRIE NO. 43 mining claim,
was located by the undersigned AMERICAN SMELTING AND REFINING COMPANY on the 14th
day of November, 1970.

This claim is 1500 feet long and 600 feet wide, and the point of discovery is
20 feet from the E end and 1480 feet from the W end of this claim.

The general course of this claim is from East to West.

This claim is situated and located in the Pioneer Mining District, in Pinal
County, State of Arizona, about 9 miles in a NNE direction from Superior, Arizona.

This claim is located in the NW 1/4 of unsurveyed Section 28, T 1 N, R 13 E.
Bounded on the EAST by CARRIE 44 Bounded on the SOUTH by CARRIE 41
Bounded on the WEST by — Bounded on the NORTH by " 45

Dated and posted on the ground the day and year first above written.

AMERICAN SMELTING AND REFINING COMPANY

BY:

Agent

47120
MAP FILED IN A MC

SUPERIOR EAST PROJECT
DOC. NO. 10 (44)

INDEXED COMPARED

STATE OF ARIZONA

County of Pinal

I hereby certify that the within
Instrument was filed and recorded
at request of ASARCO

DEC 22 1970 8:00am

In Docket DOCKET 616 PAGE 477

on page

Witness my hand and official seal
the day and year aforesaid.

SOPHIE M. SMITH,

County Recorder

By Evelyn Jones

Deputy Recorder

RECEIVED
B.L.M. AZ STATE OFFICE

JUL 9 1979

10:00 A.M.
PHOENIX, ARIZONALOCATION NOTICE
LODE MINING CLAIM

This mining claim, the name of which is the CARRIE NO. 44 A MC 47163 mining claim,
was located by the undersigned AMERICAN SMELTING AND REFINING COMPANY on the 14th
day of November, 1970.

This claim is 1500 feet long and 600 feet wide, and the point of discovery is
20 feet from the W end and 1480 feet from the E end of this claim.

The general course of this claim is from East to West.

This claim is situated and located in the Pioneer Mining District, in Pinal
County, State of Arizona, about 9 miles in a NNE direction from Superior, Arizona.

This claim is located in the NE $\frac{1}{4}$ of unsurveyed Section 28, T 1 N, R 13 E.
Bounded on the EAST by CARRIE 71 Bounded on the SOUTH by CARRIE 42
Bounded on the WEST by CARRIE 43 Bounded on the NORTH by " 46

Dated and posted on the ground the day and year first above written.

AMERICAN SMELTING AND REFINING COMPANY

BY: R. B. Print

Agent


47120

MAP FILED IN A MC

SUPERIOR EAST PROJECT
DOC. NO. 10 (45)

RECEIVED
B.L.M. AZ STATE OFFICE

JUL 9 1979
10:00 A.M.
PHOENIX, ARIZONA



STATE OF ARIZONA

County of Pinal

I hereby certify that the within
instrument was filed and recorded
at request of ASARCO

DEC 22 1970 8:00 am
DOCKET 616 PAGE 478

In Docket

on page _____
Witness my hand and official seal
the day and year aforesaid.

SOPHIE M. SMITH,

County Recorder

By

Endy Jones
Deputy Recorder

LOCATION NOTICE LODE MINING CLAIM

A MC 47164

This mining claim, the name of which is the CARRIE NO. 45 mining claim,
was located by the undersigned AMERICAN SMELTING AND REFINING COMPANY on the 14th
day of November, 1970.

This claim is 1500 feet long and 600 feet wide, and the point of discovery is
20 feet from the E end and 1480 feet from the W end of this claim.

The general course of this claim is from East to West.

This claim is situated and located in the Pioneer Mining District, in Pinal
County, State of Arizona, about 9 1/2 miles in a NNE direction from Superior, Arizona.

This claim is located in the NW 1/4 of unsurveyed Section 28, T 1 N, R 13 E.

Bounded on the EAST by CARRIE 46 Bounded on the SOUTH by CARRIE 43

Bounded on the WEST by — Bounded on the NORTH by " 47

Dated and posted on the ground the day and year first above written.


AMERICAN SMELTING AND REFINING COMPANY

BY:

R. B. Print
Agent

47120

MAP FILED IN A MC

SUPERIOR EAST PROJECT
DOC. NO. 10 (46)RECEIVED
B.L.M. AZ STATE OFFICEJUL 9 1979
10:00 A.M.
PHOENIX, ARIZONA

A MC 47165

LOCATION NOTICE
LODE MINING CLAIMSTATE OF ARIZONA } ss
County of Pinal }I hereby certify that the within
Instrument was filed and recorded
at request of ASARCO

DEC 22 1970 8:00am

In Docket DOCKET 616 PAGE 479

on page _____
Witness my hand and official seal
the day and year aforesaid.SOPHIE M. SMITH,
County RecorderBy Emelyne Jones
Deputy Recorder

This mining claim, the name of which is the CARRIE NO. 46 mining claim,
was located by the undersigned AMERICAN SMELTING AND REFINING COMPANY on the 19th
day of November, 1970.

This claim is 1500 feet long and 600 feet wide, and the point of discovery is
20 feet from the W end and 1480 feet from the E end of this claim.

The general course of this claim is from East to West.

This claim is situated and located in the Pioneer Mining District, in Pinal
County, State of Arizona, about 9 1/2 miles in a NNE direction from Superior, Arizona.

This claim is located in the NE $\frac{1}{4}$ of unsurveyed Section 28, T 1 N, R 13 E.

Bounded on the EAST by CARRIE 73 Bounded on the SOUTH by CARRIE 44
Bounded on the WEST by CARRIE 45 Bounded on the NORTH by " 48

Dated and posted on the ground the day and year first above written.

AMERICAN SMELTING AND REFINING COMPANY

BY: R. B. Criss
Agent47120
MAP FILED IN A MC

SUPERIOR EAST PROJECT
DOC. NO. 10 (47)RECEIVED
B.L.M. AZ STATE OFFICE

JUL 9 1979

10:00 A.M.
PHOENIX, ARIZONA

INDEXED COMPARED

STATE OF ARIZONA

County of Pinal

I hereby certify that the within
Instrument was filed and recorded
at request of ASARCO

DEC 22 1970

In Docket DOCKET 616 PAGE 480

on page

Witness my hand and official seal
the day and year aforesaid.

SOPHIE M. SMITH,

County Recorder

By

Cecily Thomas
Deputy Recorder

A MC 47166

LOCATION NOTICE

LODE MINING CLAIM

This mining claim, the name of which is the CARRIE NO. 47 mining claim,
was located by the undersigned AMERICAN SMELTING AND REFINING COMPANY on the 14th
day of November, 1970.

This claim is 1500 feet long and 600 feet wide, and the point of discovery is
20 feet from the E end and 1480 feet from the W end of this claim.

The general course of this claim is from East to West.

This claim is situated and located in the Pioneer Mining District, in Pinal
County, State of Arizona, about 9 1/2 miles in a NNE direction from Superior, Arizona.

This claim is located in the SW 1/4 of unsurveyed Section 21, T 1 N, R 13 E.
Bounded on the EAST by CARRIE 48 Bounded on the SOUTH by CARRIE 45
Bounded on the WEST by — Bounded on the NORTH by " 49

Dated and posted on the ground the day and year first above written.

AMERICAN SMELTING AND REFINING COMPANY

BY:

R. B. C. Smith
Agent

47120

MAP FILED IN A MC

SUPERIOR EAST PROJECT
DOC. NO. 10 (48)RECEIVED
B.L.M. AZ STATE OFFICE

JUL 9 1979

10:00 A.M.
PHOENIX, ARIZONA

INDEXED COMPARED

STATE OF ARIZONA

County of Pinal

I hereby certify that the within
Instrument was filed and recorded
at request of ASR Co

DEC 22 1970

In Docket

DOCKET 616 PAGE 481

on page

Witness my hand and official seal
the day and year aforesaid.

SOPHIE M. SMITH,

County Recorder

By Evelyn Jones

Deputy Recorder

A MC 47167

LOCATION NOTICE
LODE MINING CLAIM

This mining claim, the name of which is the CARRIE NO. 48 mining claim,
was located by the undersigned AMERICAN SMELTING AND REFINING COMPANY on the 14th
day of November, 1970.

This claim is 1500 feet long and 600 feet wide, and the point of discovery is
20 feet from the W end and 1480 feet from the E end of this claim.

The general course of this claim is from East to West.

This claim is situated and located in the Pioneer Mining District, in Pinal
County, State of Arizona, about 9 1/2 miles in a NNE direction from Superior, Arizona.

This claim is located in the SE 1/4 of unsurveyed Section 21, T 1 N, R 13 E.

Bounded on the EAST by CARRIE 75 Bounded on the SOUTH by CARRIE 46

Bounded on the WEST by CARRIE 47 Bounded on the NORTH by " 50

Dated and posted on the ground the day and year first above written.

AMERICAN SMELTING AND REFINING COMPANY

BY:


R. B. Crist
Agent

47120

MAP FILED IN A MC

SUPERIOR EAST PROJECT
DOC. NO. 10 (49)RECEIVED
B.L.M. AZ STATE OFFICE

JUL 9 1979

10:00 A.M.
PHOENIX, ARIZONA

STATE OF ARIZONA

County of Pinal

I hereby certify that the within
Instrument was filed and recorded
at request of USA RECODEC 22 1970 8:00am
In Docket DOCKET 616 PAGE 482

on page

Witness my hand and official seal
the day and year aforesaid.

SOPHIE M. SMITH,

County Recorder

By Emelyn Thomas

Deputy Recorder

A MC 47168

LOCATION NOTICE

LODE MINING CLAIM

This mining claim, the name of which is the CARRIE NO. 49 mining claim,
was located by the undersigned AMERICAN SMELTING AND REFINING COMPANY on the 19th
day of November, 1970.

This claim is 1500 feet long and 600 feet wide, and the point of discovery is
20 feet from the E end and 1480 feet from the W end of this claim.

The general course of this claim is from East to West.

This claim is situated and located in the Pioneer Mining District, in Pinal
County, State of Arizona, about 9 1/2 miles in a NNE direction from Superior, Arizona.

This claim is located in the SW 1/4 of unsurveyed Section 21, T 1 N, R 13 E.
Bounded on the EAST by CARRIE 50 Bounded on the SOUTH by CARRIE 47
Bounded on the WEST by — Bounded on the NORTH by —

Dated and posted on the ground the day and year first above written.

AMERICAN SMELTING AND REFINING COMPANY

BY: R. B. Christ

Agent

MAP FILED IN A MC 47120

SUPERIOR EAST PROJECT
DOC. NO. 10 (50)RECEIVED
B.L.M. AZ STATE OFFICE

JUL 9 1979

10:00 A.M.
PHOENIX, ARIZONA

INDEXED COMPARED

411631

STATE OF ARIZONA } ss
County of Pinal }I hereby certify that the within
Instrument was filed and recordedat request of ASARCO
DEC 22 1970 8:00aIn Docket 616 PAGE 483on page _____
Witness my hand and official seal
the day and year aforesaid.SOPHIE M. SMITH,
County RecorderBy Lorelyn Jones
Deputy RecorderA MC 47169LOCATION NOTICE
LODE MINING CLAIM

This mining claim, the name of which is the CARRIE NO. 50 mining claim,
was located by the undersigned AMERICAN SMELTING AND REFINING COMPANY on the 14th
day of November, 1970.

This claim is 1500 feet long and 600 feet wide, and the point of discovery is
20 feet from the W end and 1480 feet from the E end of this claim.

The general course of this claim is from East to West.

This claim is situated and located in the Pioneer Mining District, in Pinal
County, State of Arizona, about 9 1/2 miles in a NNE direction from Superior, Arizona.

This claim is located in the SE $\frac{1}{4}$ of unsurveyed Section 21, T 1 N, R 13 E.
Bounded on the EAST by CARRIE 77 Bounded on the SOUTH by CARRIE 48
Bounded on the WEST by CARRIE 49 Bounded on the NORTH by —


Dated and posted on the ground the day and year first above written.

AMERICAN SMELTING AND REFINING COMPANY

BY: R. B. Cricht
Agent47120
MAP FILED IN A MC

SUPERIOR EAST PROJECT
DOC. NO. 10 (51)RECEIVED
B.L.M. AZ STATE OFFICE

JUL 9 1979

10:00 A.M.
PHOENIX, ARIZONA


A MC 47170
LOCATION NOTICE
LODE MINING CLAIM

STATE OF ARIZONA.

County of Pinal

I hereby certify that the within
Instrument was filed and recorded
at request of ASARCO

DEC 22 1970 8:00am

In Docket DOCKET 616 PAGE 484

on page

Witness my hand and official seal
the day and year aforesaid.

SOPHIE M. SMITH,

County Recorder

By Evelyn Romeo

Deputy Recorder

This mining claim, the name of which is the CARRIE NO. 51 mining claim,
was located by the undersigned AMERICAN SMELTING AND REFINING COMPANY on the 17th
day of November, 1970.

This claim is 1500 feet long and 600 feet wide, and the point of discovery is
20 feet from the W end and 1480 feet from the E end of this claim.

The general course of this claim is from East to West.

This claim is situated and located in the Pioneer Mining District, in Pinal
County, State of Arizona, about 8 1/2 miles in a NNE direction from Superior, Arizona.

This claim is located in the SE 1/4 of unsurveyed Section 33, T 1 N, R 13 E.

Bounded on the EAST by — Bounded on the SOUTH by K-161

Bounded on the WEST by CARRIE 20 Bounded on the NORTH by CARRIE 52

Dated and posted on the ground the day and year first above written.

AMERICAN SMELTING AND REFINING COMPANY

BY: R. B. Crist
Agent

 47120
MAP FILED IN A MC

SUPERIOR EAST PROJECT
DOC. NO. 10 (52)STATE OF ARIZONA } ss
County of Pinal

111633

I hereby certify that the within
instrument was filed and recorded
at request of QSA R Co

DEC 22 1970 8:00am

In Docket DOCKET 616 PAGE 485

on page _____
Witness my hand and official seal
the day and year aforesaid.SOPHIE M. SMITH,
County RecorderBy Leahon Jones
Deputy RecorderRECEIVED
B.L.M. AZ STATE OFFICE

JUL 9 1979

10:00 A.M.
PHOENIX, ARIZONA

A MC 0047171

LOCATION NOTICE
LODE MINING CLAIM

This mining claim, the name of which is the CARRIE NO. 52 mining claim,
was located by the undersigned AMERICAN SMELTING AND REFINING COMPANY on the 17th
day of November, 1970.

This claim is 1500 feet long and 600 feet wide, and the point of discovery is
20 feet from the W end and 1480 feet from the E end of this claim.

The general course of this claim is from East to West.

This claim is situated and located in the Pioneer Mining District, in Pinal
County, State of Arizona, about 8 1/2 miles in a NNE direction from Superior, Arizona.

This claim is located in the NE 1/4 of unsurveyed Section 33, T 1 N, R 13 E.

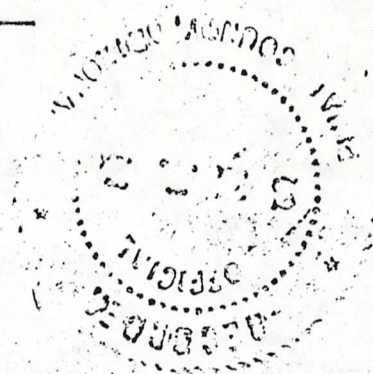
Bounded on the EAST by — Bounded on the SOUTH by CARRIE 51

Bounded on the WEST by CARRIE 22 Bounded on the NORTH by " 53

Dated and posted on the ground the day and year first above written.

AMERICAN SMELTING AND REFINING COMPANY

BY: R. B. Criss
Agent47120
MAP FILED IN A MC

SUPERIOR EAST PROJECT
DOC. NO. 10 (53)RECEIVED
B.L.M. AZ STATE OFFICEJUL 9 1979
10:00 A.M.
PHOENIX, ARIZONA

A MC 47172

LOCATION NOTICE
LODE MINING CLAIM

This mining claim, the name of which is the CARRIE NO. 53 mining claim, was located by the undersigned AMERICAN SMELTING AND REFINING COMPANY on the 17th day of November, 1970.

This claim is 1500 feet long and 600 feet wide, and the point of discovery is 20 feet from the W end and 1480 feet from the E end of this claim.

The general course of this claim is from East to West.

This claim is situated and located in the Pioneer Mining District, in Pinal County, State of Arizona, about 8 1/2 miles in a NNE direction from Superior, Arizona.

This claim is located in the NE 1/4 of unsurveyed Section 33, T 1 N, R 13 E.

Bounded on the EAST by — Bounded on the SOUTH by CARRIE 52

Bounded on the WEST by CARRIE 24 Bounded on the NORTH by " 54

Dated and posted on the ground the day and year first above written.

AMERICAN SMELTING AND REFINING COMPANY

BY: R. B. Criss
Agent

INDEXED COMPARED

STATE OF ARIZONA

County of Pinal

I hereby certify that the within
Instrument was filed and recorded
at request of ASARCO

DEC 22 1970 8:00am

In Docket DOCKET 616 PAGE 486

on page _____
Witness my hand and official seal
the day and year aforesaid.

SOPHIE M. SMITH,
County Recorder

By Euclyn Jones
Deputy Recorder

47120


MAP FILED IN A MC

SUPERIOR EAST PROJECT
DOC. NO. 10 (54)RECEIVED
B.L.M. AZ STATE OFFICE

JUL 9 1979

10:00 A.M.
PHOENIX, ARIZONA

INDEXED COM



STATE OF ARIZONA

County of Pinal

I hereby certify that the within
Instrument was filed and recorded
at request of ASA R Co

DEC 22 1970 8:00am

In Docket DOCKET 616 PAGE 487

on page

Witness my hand and official seal
the day and year aforesaid.

SOPHIE M. SMITH,

County Recorder

By

Deputy Recorder

A MC 47173

LOCATION NOTICE
LODE MINING CLAIM

This mining claim, the name of which is the CARRIE NO. 54 mining claim,
was located by the undersigned AMERICAN SMELTING AND REFINING COMPANY on the 17th
day of November, 1970.

This claim is 1500 feet long and 600 feet wide, and the point of discovery is
20 feet from the W end and 1480 feet from the E end of this claim.

The general course of this claim is from East to West.

This claim is situated and located in the Pioneer Mining District, in Pinal
County, State of Arizona, about 8 1/2 miles in a NNE direction from Superior, Arizona.

This claim is located in the NE 1/4 of unsurveyed Section 33, T 1 N, R 13 E.
Bounded on the EAST by — Bounded on the SOUTH by CARRIE 53
Bounded on the WEST by CARRIE 26 Bounded on the NORTH by " 55"

Dated and posted on the ground the day and year first above written.


AMERICAN SMELTING AND REFINING COMPANY

BY: R. B. Crin
Agent

MAP FILED IN A MC 47120

SUPERIOR EAST PROJECT
DOC. NO. 10 (55)RECEIVED
B.L.M. AZ STATE OFFICE

JUL 9 1979

10:00 A.M.
PHOENIX, ARIZONA

STATE OF ARIZONA.

County of Pinal

I hereby certify that the within
Instrument was filed and recorded
at request of ASAC

DEC 22 1970 8:00am

In Docket DOCKET 616 PAGE 488

on page

Witness my hand and official seal
the day and year aforesaid.

SOPHIE M. SMITH,

County Recorder

By Emelyn Thomas

Deputy Recorder

A MC 47174

LOCATION NOTICE
LODE MINING CLAIM

This mining claim, the name of which is the CARRIE NO. 55 mining claim,
was located by the undersigned AMERICAN SMELTING AND REFINING COMPANY on the 17th
day of November, 1970.

This claim is 1500 feet long and 600 feet wide, and the point of discovery is
20 feet from the W end and 1480 feet from the E end of this claim.

The general course of this claim is from East to West.

This claim is situated and located in the Pioneer Mining District, in Pinal
County, State of Arizona, about 8 1/2 miles in a NNE direction from Superior, Arizona.

This claim is located in the N/E 1/4 of unsurveyed Section 33, T 1 N, R 13 E.

Bounded on the EAST by — Bounded on the SOUTH by CARRIE 54

Bounded on the WEST by CARRIE 28 Bounded on the NORTH by " 57

Dated and posted on the ground the day and year first above written.

AMERICAN SMELTING AND REFINING COMPANY

BY: R. B. Print

Agent

47120
MAP FILED IN A MC

RECEIVED
B.L.M. AZ STATE OFFICE
SUPERIOR EAST PROJECT
DOC. NO. 10 (87)

JUL 9 1979

10:00 A.M.

PHOENIX, ARIZONA

STATE OF ARIZONA
COUNTY OF PINAL
INDEXED COMPARED

I hereby certify that the within
Instrument was filed and recorded

at request of R. B. Crist

FEB 16 1979
at 4:25 P.M.
DOCKET 621 PAGE 593

In Docket

on page

Witness my hand and official seal
the day and year aforesaid.

SOPHIE M. MATH,

County Recorder

By

Sophie M. Math
Deputy Recorder

A MC 47175

LOCATION NOTICE

414793

LODE MINING CLAIM

This mining claim, the name of which is the CARRIE NO. 56 mining claim,
was located by the undersigned AMERICAN SMELTING AND REFINING COMPANY on the 18th
day of November, 1970.

This claim is 1500 feet long and 600 feet wide, and the point of discovery is
20 feet from the W end and 1480 feet from the E end of this claim.

The general course of this claim is from East to West.

This claim is situated and located in the Pioneer Mining District, in Pinal
County, State of Arizona, about 9 miles in a NNE direction from Superior, Arizona.

This claim is located in the SW $\frac{1}{4}$ of unsurveyed Section 27, T 1 N, R 13 E.

Bounded on the EAST by — Bounded on the SOUTH by —

Bounded on the WEST by CARRIE 57 Bounded on the NORTH by CARRIE 58

Dated and posted on the ground the day and year first above written.

AMERICAN SMELTING AND REFINING COMPANY

BY:


R. B. Crist
Agent

47120
MAP FILED IN A MC

INDEXED COMPLETED

SUPERIOR EAST PROJECT
DOC. NO. 10 (56)RECEIVED
B.L.M. AZ STATE OFFICE

JUL 9 1979

10:00 A.M.
PHOENIX, ARIZONA

STATE OF ARIZONA

County of Pinal

I hereby certify that the within
Instrument was filed and recorded
at request of ASARCO

DEC 22 1970 8:00am

In Docket DOCKET 616 PAGE 489on page _____
Witness my hand and official seal
the day and year aforesaid.

SOPHIE M. SMITH,

County Recorder

By Levelyn Thomas

Deputy Recorder

A MC 47176

LOCATION NOTICE

LODE MINING CLAIM

This mining claim, the name of which is the CARRIE NO. 57 mining claim,
was located by the undersigned AMERICAN SMELTING AND REFINING COMPANY on the 18th
day of November, 1970.

This claim is 1500 feet long and 600 feet wide, and the point of discovery is
20 feet from the E end and 1480 feet from the W end of this claim.

The general course of this claim is from East to West.

This claim is situated and located in the Pioneer Mining District, in Pinal
County, State of Arizona, about 9 miles in a NNE direction from Superior, Arizona.

This claim is located in the SW $\frac{1}{4}$ of unsurveyed Section 27, T 1 N, R 13 E.
Bounded on the EAST by CARRIE 56 Bounded on the SOUTH by CARRIE 55
Bounded on the WEST by " 30 Bounded on the NORTH by " 59

Dated and posted on the ground the day and year first above written.

AMERICAN SMELTING AND REFINING COMPANY

BY: R. B. Cunt

Agent

47120

MAP FILED IN A MC

RECEIVED
B.L.M. AZ STATE OFFICEJUL 9 1979
10:00 A.M.
PHOENIX, ARIZONA

INDEXED & COMPARED

County of Pinal

I hereby certify that the within
Instrument is and recordedat request of H. L. Cullen

FEB 16 1971 5:40 P.M.

In Docket DOCKET 621 PAGE 594

on page

Witness in hand and official seal
this day and year aforesaid.

SOLIE M. M.T.H.

County Recorder

By

Robert Aguilar
Deputy RecorderA MC 47177
LOCATION NOTICE
LODE MINING CLAIM

414731

This mining claim, the name of which is the CARRIE NO. 58 mining claim,
was located by the undersigned AMERICAN SMELTING AND REFINING COMPANY on the 18th
day of November, 1970.

This claim is 1500 feet long and 600 feet wide, and the point of discovery is
20 feet from the W end and 1480 feet from the E end of this claim.

The general course of this claim is from East to West.

This claim is situated and located in the Pioneer Mining District, in Pinal
County, State of Arizona, about 9 miles in a NNE direction from Superior, Arizona.

This claim is located in the SW $\frac{1}{4}$ of unsurveyed Section 27, T 1 N, R 13 E.

Bounded on the EAST by — Bounded on the SOUTH by CARRIE 58

Bounded on the WEST by CARRIE 59 Bounded on the NORTH by " 60

Dated and posted on the ground the day and year first above written.

AMERICAN SMELTING AND REFINING COMPANY

BY:

R. B. Crinit
Agent47120
MAP FILED IN A MC

SUPERIOR EAST PROJECT
DOC. NO. 10 (57)RECEIVED
B.L.M. AZ STATE OFFICE

JUL 9 1979

10:00 A.M.
PHOENIX, ARIZONA

INDEXED COM. STATE OF ARIZONA

111638

County of Pinal

I hereby certify that the within
Instrument was filed and recorded
at request of ASARC Co

DEC 22 1970 8:00am

In Docket DOCKET 616 PAGE 490

on page _____

Witness my hand and official seal
the day and year aforesaid.

SOPHIE M. SMITH,

County Recorder

By Gaelyn Jones

Deputy Recorder

A MC 47178

LOCATION NOTICE
LODE MINING CLAIM

This mining claim, the name of which is the CARRIE NO. 59 mining claim,
was located by the undersigned AMERICAN SMELTING AND REFINING COMPANY on the 18th
day of November, 1970.

This claim is 1500 feet long and 600 feet wide, and the point of discovery is
20 feet from the E end and 1480 feet from the W end of this claim.

The general course of this claim is from East to West.

This claim is situated and located in the Pioneer Mining District, in Pinal
County, State of Arizona, about 9 miles in a NNE direction from Superior, Arizona.

This claim is located in the SW $\frac{1}{4}$ of unsurveyed Section 27, T 1 N, R 13 E.
Bounded on the EAST by CARRIE 58 Bounded on the SOUTH by CARRIE 57
Bounded on the WEST by " 32 Bounded on the NORTH by " 61

Dated and posted on the ground the day and year first above written.

AMERICAN SMELTING AND REFINING COMPANY

BY: R. B. Criss

Agent

47120
MAP FILED IN A MC

RECEIVED
B.L.M. AZ STATE OFFICE

JUL 9 1979

10:00 A.M.
PHOENIX, ARIZONASTATE OF ARIZONA } ss
County of Pinal }I hereby certify that the within
Instrument was filed and recorded

FEB 16 1971 at 4:20 P.M.

In Book DOCKET 621 PAGE 595

ON FILE
the original and official seal
the County Clerk is a record.

SOPHIE M. TIEDI

County Recorder

By

Deputy Recorder

A MC 47179

LOCATION NOTICE
LODE MINING CLAIM

471795

This mining claim, the name of which is the CARRIE NO. 60 mining claim,
was located by the undersigned AMERICAN SMELTING AND REFINING COMPANY on the 18th
day of November, 1970.

This claim is 1500 feet long and 600 feet wide, and the point of discovery is
20 feet from the W end and 1480 feet from the E end of this claim.

The general course of this claim is from East to West.

This claim is situated and located in the Pioneer Mining District, in Pinal
County, State of Arizona, about 7 miles in a NNE direction from Superior, Arizona.

This claim is located in the SW $\frac{1}{4}$ of unsurveyed Section 27, T. 1 N, R. 13 E.

Bounded on the EAST by — Bounded on the SOUTH by CARRIE 58

Bounded on the WEST by CARRIE 61 Bounded on the NORTH by " 62

Dated and posted on the ground the day and year first above written.

AMERICAN SMELTING AND REFINING COMPANY

BY:

R. B. Crut
Agent

47120

MAP FILED IN A MC

SUPERIOR EAST PROJECT
DOC. NO. 10 (58)

INDEXED CO-RECORDED

411639

STATE OF ARIZONA

County of Pinal

I hereby certify that the within
instrument was filed and recordedat request of ASA/RCO
DEC 22 1970 8:00 am

In Docket DOCKET 616 PAGE 491

on page _____
Witness my hand and official seal
the day and year aforesaid.

SOPHIE M. SMITH,

County Recorder

By Emily J. Jones

Deputy Recorder

A MC 47180

LOCATION NOTICE
LODE MINING CLAIM

This mining claim, the name of which is the CARRIE NO. 61 mining claim,
was located by the undersigned AMERICAN SMELTING AND REFINING COMPANY on the 18th
day of November, 1970.

This claim is 1500 feet long and 600 feet wide, and the point of discovery is
20 feet from the E end and 1480 feet from the W end of this claim.

The general course of this claim is from East to West.

This claim is situated and located in the Pioneer Mining District, in Pinal
County, State of Arizona, about 9 miles in a NNE direction from Superior, Arizona.

This claim is located in the SW 1/4 of unsurveyed Section 27, T 1 N, R 13 E.
Bounded on the EAST by CARRIE 60 Bounded on the SOUTH by CARRIE 59
Bounded on the WEST by " 34 Bounded on the NORTH by " 63

Dated and posted on the ground the day and year first above written.

AMERICAN SMELTING AND REFINING COMPANY

BY: R. B. Crint

Agent

47120
MAP FILED IN A MCRECEIVED
B.L.M. AZ STATE OFFICE

JUL 9 1979

10:00 A.M.
PHOENIX, ARIZONA

RECEIVED
B.L.M. AZ STATE OFFICE

JUL 9 1979

10:00 A.M.
PHOENIX, ARIZONA

FEB 16 1971

I hereby certify that the within
Instrument was filed and recorded
at request of H. L. Crittendon

In Docket DOCKET 621 PAGE 596

On page
17, signed in hand and official seal
the day and year aforesaid.SOPHIE M. COMPARE
County RecorderBy James A. Aguilera
Deputy RecorderA MC 47181LOCATION NOTICE
LODE MINING CLAIM

414796

This mining claim, the name of which is the CARRIE NO. 62 mining claim, was located by the undersigned AMERICAN SMELTING AND REFINING COMPANY on the 18th day of November, 1970.

This claim is 1500 feet long and 600 feet wide, and the point of discovery is 20 feet from the W end and 1480 feet from the E end of this claim.

The general course of this claim is from East to West.

This claim is situated and located in the Pioneer Mining District, in Pinal County, State of Arizona, about 9 miles in a NNE direction from Superior, Arizona.

This claim is located in the SW 1/4 of unsurveyed Section 27, T 1 N, R 13 E.
Bounded on the EAST by — Bounded on the SOUTH by CARRIE 60
Bounded on the WEST by CARRIE 63 Bounded on the NORTH by " 64

Dated and posted on the ground the day and year first above written.

AMERICAN SMELTING AND REFINING COMPANY

BY: R. B. Crittendon
Agent47120
MAP FILED IN A MC

INDEXED MPARED

SUPERIOR EAST PROJECT
DOC. NO. 10 (59)RECEIVED
B.L.M. AZ STATE OFFICEJUL 9 1979
10:00 A.M.
PHOENIX, ARIZONA

A MC 47182

LOCATION NOTICE
LODE MINING CLAIM

STATE OF ARIZONA.

County of Pinal

I hereby certify that the within
Instrument was filed and recorded
at request of ASARCO

DEC 22 1970 8:00am

In Docket DOCKET 616 PAGE 492

on page _____

Witness my hand and official seal
the day and year aforesaid.

SOPHIE M. SMITH,

County Recorder

By Lorelyn Gomez

Deputy Recorder

This mining claim, the name of which is the CARRIE NO. 63 mining claim,
was located by the undersigned AMERICAN SMELTING AND REFINING COMPANY on the 18th
day of November, 1970.

This claim is 1500 feet long and 600 feet wide, and the point of discovery is
20 feet from the E end and 1480 feet from the W end of this claim.

The general course of this claim is from East to West.

This claim is situated and located in the Pioneer Mining District, in Pinal
County, State of Arizona, about 9 miles in a NNE direction from Superior, Arizona.

This claim is located in the SW 1/4 of unsurveyed Section 27, T 1 N, R 13 E.

Bounded on the EAST by CARRIE 62 Bounded on the SOUTH by CARRIE 61

Bounded on the WEST by " 36 Bounded on the NORTH by " 65

Dated and posted on the ground the day and year first above written.

AMERICAN SMELTING AND REFINING COMPANY

BY: R. B. Crut

Agent

47120

MAP FILED IN A MC

RECEIVED
B.L.M. AZ STATE OFFICE

JUL 9 1979

10:00 A.M.
PHOENIX, ARIZONASTATE OF ARIZONA } ss
County of Pima }I hereby certify that the within
instrument was filed and recordeda request of R. L. Cretchen
FEB 16 1979 4:20 P.M.

In Doc. DOCKET 621 PAGE 597

on page _____
With solemn hand and official seal
of the County RecorderSOFIE M. TH.
County RecorderBy William Agular
Deputy Recorder

A MC 47183

LOCATION NOTICE
LODE MINING CLAIM

This mining claim, the name of which is the CARRIE NO. 64 mining claim,
was located by the undersigned AMERICAN SMELTING AND REFINING COMPANY on the 18th
day of November, 1970.

This claim is 1500 feet long and 600 feet wide, and the point of discovery is
20 feet from the W end and 1480 feet from the E end of this claim.

The general course of this claim is from East to West.

This claim is situated and located in the Pioneer Mining District, in Pinal
County, State of Arizona, about 9 miles in a NNE direction from Superior, Arizona.

This claim is located in the SW $\frac{1}{4}$ of unsurveyed Section 27, T 1 N, R 13 E.

Bounded on the EAST by — Bounded on the SOUTH by CARRIE 62

Bounded on the WEST by CARRIE 65 Bounded on the NORTH by 4 66

Dated and posted on the ground the day and year first above written.

AMERICAN SMELTING AND REFINING COMPANY

BY: R. B. Cretchen
Agent

414797

47120

MAP FILED IN A MC

SUPERIOR EAST PROJECT
DOC. NO. 10 (60)

INDEXED COMPARED

STATE OF ARIZONA

County of Pinal

I hereby certify that the within
Instrument was filed and recorded
at request of ASA R Co

DEC 22 1970

In Docket DOCKET 616 PAGE 493

on page

Witness my hand and official seal
the day and year aforesaid.

SOPHIE M. SMITH,

County Recorder

By C Evelyn Jones

Deputy Recorder

RECEIVED
B.L.M. AZ STATE OFFICE

9 1979

10:00 A.M.
PHOENIX, ARIZONA

A MC 47184

LOCATION NOTICE
LODE MINING CLAIM

This mining claim, the name of which is the CARRIE NO. 65 mining claim,
was located by the undersigned AMERICAN SMELTING AND REFINING COMPANY on the 18th
day of November, 1970.

This claim is 1500 feet long and 600 feet wide, and the point of discovery is
20 feet from the E end and 1480 feet from the W end of this claim.

The general course of this claim is from East to West.

This claim is situated and located in the Pioneer Mining District, in Pinal
County, State of Arizona, about 9 miles in a NNE direction from Superior, Arizona.

This claim is located in the SW $\frac{1}{4}$ of unsurveyed Section 27, T 1 N, R 13 E.
Bounded on the EAST by CARRIE 64 Bounded on the SOUTH by CARRIE 63
Bounded on the WEST by " 32 Bounded on the NORTH by " 67

Dated and posted on the ground the day and year first above written.

AMERICAN SMELTING AND REFINING COMPANY

BY: R. B. Crout

Agent

MAP FILED IN A MC 47120

STATE OF ARIZONA }
County of Pinal }I hereby certify that the within
Instrument was filed and recorded
at request of N. H. Crittenden

FEB 16 1971

In Doc. DOCKET 621 PAGE 598

on page _____
Witness my hand and official seal
this _____ day of _____, 1971.SOPIAN, M. TH.,
County RecorderBy Oliver Aguilera
Deputy RecorderRECEIVED
B.L.M. AZ STATE OFFICE

JUL 9 1979

10:00 A.M.
PHOENIX, ARIZONA

A MC 47185

LOCATION NOTICE
LODE MINING CLAIM

414798

This mining claim, the name of which is the CARRIE NO. 66 mining claim,
was located by the undersigned AMERICAN SMELTING AND REFINING COMPANY on the 18th
day of November, 1970.

This claim is 1500 feet long and 600 feet wide, and the point of discovery is
20 feet from the W end and 1480 feet from the E end of this claim.

The general course of this claim is from East to West.


This claim is situated and located in the Pioneer Mining District, in Pinal
County, State of Arizona, about 9 miles in a NNE direction from Superior, Arizona.

This claim is located in the NW 1/4 of unsurveyed Section 27, T 1 N, R 13 E.
Bounded on the EAST by CARRIE 89 Bounded on the SOUTH by CARRIE 64
Bounded on the WEST by " 67 Bounded on the NORTH by " 68

Dated and posted on the ground the day and year first above written.

AMERICAN SMELTING AND REFINING COMPANY

BY: R. B. Crittenden
Agent47120
MAP FILED IN A MC

SUPERIOR EAST PROJECT
DOC. NO. 10 (61)RECEIVED
BLM. AZ. STATE OFFICEJUL 9 1979
10:00 A.M.
PHOENIX, ARIZONA

A MC 47186

LOCATION NOTICE
LODE MINING CLAIM

This mining claim, the name of which is the CARRIE NO. 67 mining claim, was located by the undersigned AMERICAN SMELTING AND REFINING COMPANY on the 18th day of November, 1970.

This claim is 1500 feet long and 600 feet wide, and the point of discovery is 20 feet from the E end and 1480 feet from the W end of this claim.

The general course of this claim is from East to West.

This claim is situated and located in the Pioneer Mining District, in Pinal County, State of Arizona, about 9 miles in a NNE direction from Superior, Arizona.

This claim is located in the NW $\frac{1}{4}$ of unsurveyed Section 27, T 1 N, R 13 E.
Bounded on the EAST by CARRIE 66 Bounded on the SOUTH by CARRIE 65
Bounded on the WEST by " 40 Bounded on the NORTH by " 69

Dated and posted on the ground the day and year first above written.

AMERICAN SMELTING AND REFINING COMPANY

BY: R. B. Crut
Agent

STATE OF ARIZONA } ss
County of Pinal

I hereby certify that the within
Instrument was filed and recorded
at request of ASARCO

DEC 22 1970 8:00am

In Docket DOCKET 616 PAGE 494

on page _____
Witness my hand and official seal
the day and year aforesaid.


SOPHIE M. SMITH,
County Recorder

By Evelyn J. Jones
Deputy Recorder

47120
MAP FILED IN A MC

SUPERIOR EAST PROJECT
DOC. NO. 10 (62)RECEIVED
B.L.M. AZ STATE OFFICE

JUL 9 1979

10:00 A.M.
PHOENIX, ARIZONA.

A MC 47187

LOCATION NOTICE

LODE MINING CLAIM

This mining claim, the name of which is the CARRIE NO. 68 mining claim, was located by the undersigned AMERICAN SMELTING AND REFINING COMPANY on the 18th day of November, 1970.

This claim is 1500 feet long and 600 feet wide, and the point of discovery is 20 feet from the W end and 1480 feet from the E end of this claim.

The general course of this claim is from East to West.

This claim is situated and located in the Pioneer Mining District, in Pinal County, State of Arizona, about 9 miles in a NNE direction from Superior, Arizona.

This claim is located in the NW 1/4 of unsurveyed Section 27, T 1 N, R 13 E.

Bounded on the EAST by CARRIE 91 Bounded on the SOUTH by CARRIE 66

Bounded on the WEST by " 69 Bounded on the NORTH by " 70

Dated and posted on the ground the day and year first above written.

AMERICAN SMELTING AND REFINING COMPANY

BY: R. B. Criss
Agent

STATE OF ARIZONA } ss 111643
County of Pinal

I hereby certify that the within
Instrument was filed and recorded
at request of ASARC Co

DEC 22 1970 8:00 am

In Docket DOCKET 616 PAGE 495

on page _____
Witness my hand and official seal
the day and year aforesaid.

SOPHIE M. SMITH,
County Recorder

By Carolyn Thomas
Deputy Recorder

MAP FILED IN A MC 47120

INDEXED COMPARED

SUPERIOR EAST PROJECT
DOC. NO. 10 (63)RECEIVED
B.L.M. AZ STATE OFFICE
JUL 9 1979
10:00 A.M.
PHOENIX, ARIZONA

A MC 47188

LOCATION NOTICE
LODE MINING CLAIM

STATE OF ARIZONA

County of Pinal

I hereby certify that the within
Instrument was filed and recordedat request of ASA R Co
DEC 22 1970 8:00amIn Docket 616 PAGE 496

on page

Witness my hand and official seal
the day and year aforesaid.

SOPHIE M. SMITH,

County Recorder

By Evelyn Thomas

Deputy Recorder

This mining claim, the name of which is the CARRIE NO. 69 mining claim,
was located by the undersigned AMERICAN SMELTING AND REFINING COMPANY on the 18th
day of November, 1970.

This claim is 1500 feet long and 600 feet wide, and the point of discovery is
20 feet from the E end and 1480 feet from the W end of this claim.

The general course of this claim is from East to West.

This claim is situated and located in the Pioneer Mining District, in Pinal
County, State of Arizona, about 9 1/2 miles in a NNE direction from Superior, Arizona.

This claim is located in the NW 1/4 of unsurveyed Section 27, T 1 N, R 13 E.
Bounded on the EAST by CARRIE 68 Bounded on the SOUTH by CARRIE 67
Bounded on the WEST by " 42 Bounded on the NORTH by " 71

Dated and posted on the ground the day and year first above written.

AMERICAN SMELTING AND REFINING COMPANY

BY: R. B. Crist
Agent

47120

MAP FILED IN A MC

SUPERIOR EAST PROJECT
DOC. NO. 10 (64)RECEIVED
B.L.M. AZ STATE OFFICE

JUL 9 1979

10:00 A.M.
PHOENIX, ARIZONA

INDEXED COMPARED

STATE OF ARIZONA }

County of Pinal }

I hereby certify that the within
Instrument was filed and recorded
at request of ASAR Co

DEC 22 1970 8:00

In Docket DOCKET 616 PAGE 497

on page _____

Witness my hand and official seal
the day and year aforesaid.

SOPHIE M. SMITH,

County Recorder

By Emelyn Jones

Deputy Recorder

A MC

47189

LOCATION NOTICE

LODE MINING CLAIM

This mining claim, the name of which is the CARRIE NO. 70 mining claim,
was located by the undersigned AMERICAN SMELTING AND REFINING COMPANY on the 18th
day of November, 1970.

This claim is 1500 feet long and 600 feet wide, and the point of discovery is
20 feet from the W end and 1480 feet from the E end of this claim.

The general course of this claim is from East to West.

This claim is situated and located in the Pioneer Mining District, in Pinal
County, State of Arizona, about 9 1/2 miles in a NNE direction from Superior, Arizona.

This claim is located in the NW 1/4 of unsurveyed Section 27, T 1 N, R 13 E.
Bounded on the EAST by CARRIE 93 Bounded on the SOUTH by CARRIE 68
Bounded on the WEST by " 71 Bounded on the NORTH by " 72

Dated and posted on the ground the day and year first above written.

AMERICAN SMELTING AND REFINING COMPANY

BY: R. B. Crint

Agent

47120

MAP FILED IN A MC

SUPERIOR EAST PROJECT
DOC. NO. 10 (65)

RECEIVED
B.L.M. AZ STATE OFFICE

JUL 9 1979
10:00 A.M.
PHOENIX, ARIZONA



A MC 47190

LOCATION NOTICE
LODE MINING CLAIM

INDEXED COMPARED

STATE OF ARIZONA

County of Pinal

SS 111648

I hereby certify that the within
Instrument was filed and recorded

at request of ASARCO

DEC 22 1970 8:00 am

In Docket DOCKET 616 PAGE 498

on page

Witness my hand and official seal
the day and year aforesaid.

SOPHIE M. SMITH,

County Recorder

By

Ernest J. Domes

Deputy Recorder

47120

MAP FILED IN A MC

This mining claim, the name of which is the CARRIE NO. 71 mining claim,
was located by the undersigned AMERICAN SMELTING AND REFINING COMPANY on the 18th
day of November, 1970.

This claim is 1500 feet long and 600 feet wide, and the point of discovery is
20 feet from the E end and 1480 feet from the W end of this claim.

The general course of this claim is from East to West.

This claim is situated and located in the Pioneer Mining District, in Pinal
County, State of Arizona, about 9 1/2 miles in a NNE direction from Superior, Arizona.

This claim is located in the NW 1/4 of unsurveyed Section 27, T 1 N, R 13 E.

Bounded on the EAST by CARRIE 70 Bounded on the SOUTH by CARRIE 69

Bounded on the WEST by " 44 Bounded on the NORTH by " 73


Dated and posted on the ground the day and year first above written.

AMERICAN SMELTING AND REFINING COMPANY

BY: R. B. Crum
Agent

SUPERIOR EAST PROJECT
DOC. NO. 10 (66)RECEIVED
B.L.M. AZ STATE OFFICE

JUL 9 1979

10:00 A.M.
PHOENIX, ARIZONA

A MC 47191

LOCATION NOTICE
LODE MINING CLAIM

INDEXED COMPARED

STATE OF ARIZONA } 111547

County of Pinal } ss

I hereby certify that the within
Instrument was filed and recorded

at request of 259 RCO

DEC 22 1970 8:00am

In Docket DOCKET 616 PAGE 499

on page _____

Witness my hand and official seal
the day and year aforesaid.

SOPHIE M. SMITH,

County Recorder

By

Deputy Recorder

This mining claim, the name of which is the CARRIE NO. 72 mining claim,
was located by the undersigned AMERICAN SMELTING AND REFINING COMPANY on the 18th
day of November, 1970.

This claim is 1500 feet long and 600 feet wide, and the point of discovery is
20 feet from the W end and 1480 feet from the E end of this claim.

The general course of this claim is from East to West.

This claim is situated and located in the Pioneer Mining District, in Pinal
County, State of Arizona, about 9 1/2 miles in a NNE direction from Superior, Arizona.

This claim is located in the NW 1/4 of unsurveyed Section 27, T 1 N, R 13 E.

Bounded on the EAST by CARRIE 95 Bounded on the SOUTH by CARRIE 70

Bounded on the WEST by " 73 Bounded on the NORTH by " 74

Dated and posted on the ground the day and year first above written.

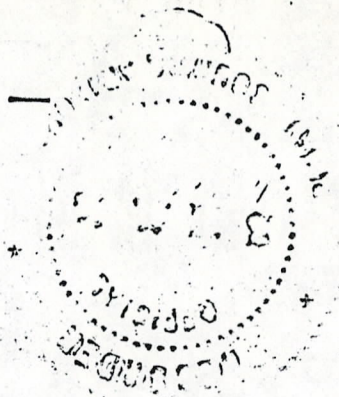
AMERICAN SMELTING AND REFINING COMPANY

BY: R. B. Crut
Agent

MAP FILED IN A MC 47120

SUPERIOR EAST PROJECT
DOC. NO. 10 (67)RECEIVED
B.L.M. AZ STATE OFFICE

JUL 9 1979

10:00 A.M.
PHOENIX, ARIZONA

47192

A MC

LOCATION NOTICE
LODE MINING CLAIM

INDEXED COMPARED

STATE OF ARIZONA

County of Pinal

I hereby certify that the within
instrument was filed and recorded
at request of ASARC Co

DEC 22 1970 8:00 am

In Docket DOCKET 616 PAGE 500

on page

Witness my hand and official seal
the day and year aforesaid.

SOPHIE M. SMITH,

County Recorder

By Evelyn Jones

Deputy Recorder

This mining claim, the name of which is the CARRIE NO. 73 mining claim,
was located by the undersigned AMERICAN SMELTING AND REFINING COMPANY on the 18th
day of November, 1970.

This claim is 1500 feet long and 600 feet wide, and the point of discovery is
20 feet from the E end and 1480 feet from the W end of this claim.

The general course of this claim is from East to West.

This claim is situated and located in the Pioneer Mining District, in Pinal
County, State of Arizona, about 9 1/2 miles in a NNE direction from Superior, Arizona.

This claim is located in the NW 1/4 of unsurveyed Section 27, T 1 N, R 13 E.
Bounded on the EAST by CARRIE 72 Bounded on the SOUTH by CARRIE 71
Bounded on the WEST by " 46 Bounded on the NORTH by " 75

Dated and posted on the ground the day and year first above written.

AMERICAN SMELTING AND REFINING COMPANY

BY: R. B. Crist
Agent47120
MAP FILED IN A MC

SUPERIOR EAST PROJECT
DOC. NO. 10 (68)RECEIVED
B.L.M. AZ STATE OFFICE

JUL 9 1979

10:00 A.M.
PHOENIX, ARIZONA

A MC

47193

LOCATION NOTICE
LODE MINING CLAIM

This mining claim, the name of which is the CARRIE NO. 74 mining claim, was located by the undersigned AMERICAN SMELTING AND REFINING COMPANY on the 18th day of November, 1970.

This claim is 1500 feet long and 600 feet wide, and the point of discovery is 20 feet from the W end and 1480 feet from the E end of this claim.

The general course of this claim is from East to West.

This claim is situated and located in the Pioneer Mining District, in Pinal County, State of Arizona, about 9 1/2 miles in a NNE direction from Superior, Arizona.

This claim is located in the SW 1/4 of unsurveyed Section 22, T 1 N, R 13 E.
Bounded on the EAST by CARRIE 97 Bounded on the SOUTH by CARRIE 72
Bounded on the WEST by " 75 Bounded on the NORTH by " 76

Dated and posted on the ground the day and year first above written.

AMERICAN SMELTING AND REFINING COMPANY

BY: R. B. Crist
Agent

INDEXED COMPARED

STATE OF ARIZONA.

County of Pinal

I hereby certify that the within
Instrument was filed and recorded
at request of ASAR Co

DEC 22 1970 8:00am

In Docket DOCKET 616 PAGE 501

on page

Witness my hand and official seal
the day and year aforesaid.

SOPHIE M. SMITH,

County Recorder

By Lonely Jones
Deputy Recorder


47120
MAP FILED IN A MC

SUPERIOR EAST PROJECT
DOC. NO. 10 (69)

RECEIVED
B.L.M. AZ STATE OFFICE

JUL 9 1979

10:00 A.M.
PHOENIX, ARIZONA



A MC 47194

LOCATION NOTICE
LODE MINING CLAIM

STATE OF ARIZONA

County of Pinal

471650

I hereby certify that the within
instrument was filed and recorded
at request of ASA KC

DEC 22 1970 8:00am

In Docket DOCKET 616 PAGE 502

on page _____
Witness my hand and official seal
the day and year aforesaid.

SOPHIE M. SMITH,
County Recorder

By Emily Thomas
Deputy Recorder

This mining claim, the name of which is the CARRIE NO. 75 mining claim,
was located by the undersigned AMERICAN SMELTING AND REFINING COMPANY on the 18th
day of November, 1970.

This claim is 1500 feet long and 600 feet wide, and the point of discovery is
20 feet from the E end and 1480 feet from the W end of this claim.

The general course of this claim is from East to West.

This claim is situated and located in the Pioneer Mining District, in Pinal
County, State of Arizona, about 9 1/2 miles in a NNE direction from Superior, Arizona.

This claim is located in the SW $\frac{1}{4}$ of unsurveyed Section 22, T 1 N, R 13 E.
Bounded on the EAST by CARRIE 74 Bounded on the SOUTH by CARRIE 73
Bounded on the WEST by " 48 Bounded on the NORTH by " 77

Dated and posted on the ground the day and year first above written.

AMERICAN SMELTING AND REFINING COMPANY

BY: R. B. Criss
Agent

47120
MAP FILED IN A MC

SUPERIOR EAST PROJECT
DOC. NO. 10 (70)

INDEXED COMPARED

STATE OF ARIZONA } ss

County of Pinal

111651

I hereby certify that the within
Instrument was filed and recorded
at request of ASARCO

DEC 22 1970 8:00am

In Docket DOCKET 616 PAGE 503

on page

Witness my hand and official seal
the day and year aforesaid.

SOPHIE M. SMITH,

County Recorder

By

Lorelyn James
Deputy Recorder

A MC 47195

LOCATION NOTICE

LODE MINING CLAIM

This mining claim, the name of which is the CARRIE NO. 76 mining claim,
was located by the undersigned AMERICAN SMELTING AND REFINING COMPANY on the 18th
day of November, 1970.

This claim is 1500 feet long and 600 feet wide, and the point of discovery is
20 feet from the W end and 1480 feet from the E end of this claim.

The general course of this claim is from East to West.

This claim is situated and located in the Pioneer Mining District, in Pinal
County, State of Arizona, about 9 1/2 miles in a NNE direction from Superior, Arizona.

This claim is located in the SW $\frac{1}{4}$ of unsurveyed Section 22, T 1 N, R 13 E.
Bounded on the EAST by CARRIE 99 Bounded on the SOUTH by CARRIE 74
Bounded on the WEST by " 77 Bounded on the NORTH by "

Dated and posted on the ground the day and year first above written.

AMERICAN SMELTING AND REFINING COMPANY

BY:

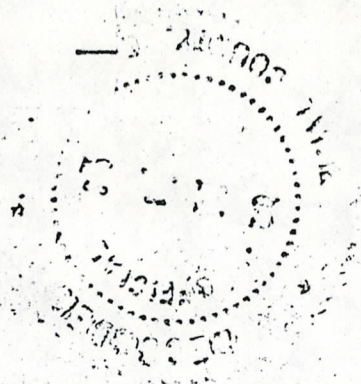
R. B. Crut
Agent

MAP FILED IN A MC 47120

411652

SUPERIOR EAST PROJECT
DOC. NO. 10 (71)RECEIVED
B.L.M. AZ STATE OFFICE

JUL 9 1979

10:00 A.M.
PHOENIX, ARIZONASTATE OF ARIZONA }
County of Pinal } ssI hereby certify that the within
Instrument was filed and recorded
at request of ASARCO

DEC 22 1970 8:00am

In Docket DOCKET 616 PAGE 504
on pageWitness my hand and official seal
the day and year aforesaid.SOPHIE M. SMITH,
County RecorderBy Emelyn Jones
Deputy Recorder

A MC 47196

LOCATION NOTICE
LODE MINING CLAIM

This mining claim, the name of which is the CARRIE NO. 77 mining claim,
was located by the undersigned AMERICAN SMELTING AND REFINING COMPANY on the 18th
day of November, 1970.

This claim is 1500 feet long and 600 feet wide, and the point of discovery is
20 feet from the E end and 1480 feet from the W end of this claim.

The general course of this claim is from East to West.

This claim is situated and located in the Pioneer Mining District, in Pinal
County, State of Arizona, about 9 1/2 miles in a NNE direction from Superior, Arizona.

This claim is located in the SW 1/4 of unsurveyed Section 22, T 1 N, R 13 E.

Bounded on the EAST by CARRIE 76 Bounded on the SOUTH by CARRIE 75

Bounded on the WEST by " 50 Bounded on the NORTH by —

Dated and posted on the ground the day and year first above written.

AMERICAN SMELTING AND REFINING COMPANY

BY: R. B. Crilt
Agent

47120
MAP FILED IN A MC

SUPERIOR EAST PROJECT
DOC. NO. 10 (72)

RECEIVED
B.L.M. AZ STATE OFFICE

JUL 9 1979

10:09 A.M.
PHOENIX, ARIZONA

A MC 47197
LOCATION NOTICE
LODE MINING CLAIM

STATE OF ARIZONA

County of Pinal

I hereby certify that the within
instrument was filed and recorded
at request of 45ARKC

DEC 22 1970 8:00am

In Docket DOCKET 616 PAGE 505

on page

Witness my hand and official seal
the day and year aforesaid.

SOPHIE M. SMITH

County Recorder

By

Evelyn Thomas
Deputy Recorder

47120

MAP FILED IN A MC

This mining claim, the name of which is the CARRIE NO. 80 mining claim,
was located by the undersigned AMERICAN SMELTING AND REFINING COMPANY on the 18th
day of November, 1970.

This claim is 1500 feet long and 600 feet wide, and the point of discovery is
20 feet from the W end and 1480 feet from the E end of this claim.

The general course of this claim is from East to West.

This claim is situated and located in the Pioneer Mining District, in Pinal
County, State of Arizona, about 9 1/2 miles in a NNE direction from Superior, Arizona.

This claim is located in the SE 1/4 of unsurveyed Section 27, T 1 N, R 13 E.

Bounded on the EAST by — Bounded on the SOUTH by CARRIE 78

Bounded on the WEST by CARRIE 81 Bounded on the NORTH by " 82

Dated and posted on the ground the day and year first above written.

AMERICAN SMELTING AND REFINING COMPANY

BY:

R. B. Crist
Agent

SUPERIOR EAST PROJECT
DOC. NO. 10 (73)RECEIVED
B.L.M. AZ STATE OFFICE

JUL 9 1979

10:00 A.M.
PHOENIX, ARIZONA

A MC 47198

LOCATION NOTICE
LODE MINING CLAIMSTATE OF ARIZONA } ss
County of PinalI hereby certify that the within
instrument was filed and recorded
at request of ASARC Co.DEC 22 1970 8:00amIn Docket DOCKET 616 PAGE 506on page _____
Witness my hand and official seal
the day and year aforesaid.

SOPHIE M. SMITH,

County Recorder

By Emily J. Jones
Deputy Recorder

This mining claim, the name of which is the CARRIE NO. 82 mining claim,
was located by the undersigned AMERICAN SMELTING AND REFINING COMPANY on the 18th
day of November, 1970.

This claim is 1500 feet long and 600 feet wide, and the point of discovery is
20 feet from the W end and 1480 feet from the E end of this claim.

The general course of this claim is from East to West.

This claim is situated and located in the Pioneer Mining District, in Pinal
County, State of Arizona, about 9 1/2 miles in a NNE direction from Superior, Arizona.

This claim is located in the SE 1/4 of unsurveyed Section 27, T 1 N, R 13 E.
Bounded on the EAST by _____ Bounded on the SOUTH by CARRIE 80
Bounded on the WEST by CARRIE 83 Bounded on the NORTH by " 84

Dated and posted on the ground the day and year first above written.

AMERICAN SMELTING AND REFINING COMPANY

BY: R. B. Critt
Agent

47120

MAP FILED IN A MC

SUPERIOR EAST PROJECT
DOC. NO. 10 (74)RECEIVED
B.L.M. AZ STATE OFFICE

JUL 9 1979

10:00 A.M.
PHOENIX, ARIZONA

A MC 47199

LOCATION NOTICE
LODE MINING CLAIM

This mining claim, the name of which is the CARRIE NO. 84 mining claim, was located by the undersigned AMERICAN SMELTING AND REFINING COMPANY on the 18th day of November, 1970.

This claim is 1500 feet long and 600 feet wide, and the point of discovery is 20 feet from the W end and 1480 feet from the E end of this claim.

The general course of this claim is from East to West.

This claim is situated and located in the Pioneer Mining District, in Pinal County, State of Arizona, about 9 1/2 miles in a NNE direction from Superior, Arizona.

This claim is located in the SE 1/4 of unsurveyed Section 27, T 1 N, R 13 E.

Bounded on the EAST by — Bounded on the SOUTH by CARRIE 82

Bounded on the WEST by CARRIE 85 Bounded on the NORTH by ^ 86

Dated and posted on the ground the day and year first above written.

AMERICAN SMELTING AND REFINING COMPANY

BY: R. B. Criss
Agent

STATE OF ARIZONA } 111655
County of Pinal

I hereby certify that the within
Instrument was filed and recorded
at request of ASARCO

DEC 22 1970 8:00am
DOCKET 616 PAGE 507

In Docket

on page

Witness my hand and official seal
the day and year aforesaid.

SOPHIE M. SMITH,

County Recorder

By

Emely Jones
Deputy Recorder

47120

MAP FILED IN A MC

SUPERIOR EAST PROJECT
DOC. NO. 10 (75)STATE OF ARIZONA } ss
County of PinalI hereby certify that the within
Instrument was filed and recorded
at request of ASAR Co

DEC 22 1970 8:00 am

In Docket DOCKET 616 PAGE 508

on page _____
Witness my hand and official seal
the day and year aforesaid.

SOPHIE M. SMITH,

County Recorder

By Emily Jones

Deputy Recorder

RECEIVED
B.L.M. AZ STATE OFFICE

JUL 9 1979

10:00 A.M.
PHOENIX, ARIZONA

A MC 47200

LOCATION NOTICE
LODE MINING CLAIM

This mining claim, the name of which is the CARRIE NO. 86 mining claim,
was located by the undersigned AMERICAN SMELTING AND REFINING COMPANY on the 18th
day of November, 1970.

This claim is 1500 feet long and 600 feet wide, and the point of discovery is
20 feet from the W end and 1480 feet from the E end of this claim.

The general course of this claim is from East to West.

This claim is situated and located in the Pioneer Mining District, in Pinal
County, State of Arizona, about 9 1/2 miles in a NNE direction from Superior, Arizona.

This claim is located in the SE 1/4 of unsurveyed Section 27, T 1 N, R 13 E.
Bounded on the EAST by _____ Bounded on the SOUTH by CARRIE 84
Bounded on the WEST by CARRIE 87 Bounded on the NORTH by 88

Dated and posted on the ground the day and year first above written.

AMERICAN SMELTING AND REFINING COMPANY

BY: R. B. Crut

Agent

47120

MAP FILED IN A MC

SUPERIOR EAST PROJECT
DOC. NO. 10 (76)

STATE OF ARIZONA

County of Pinal

I hereby certify that the within
Instrument was filed and recorded

at request of ASARCO
DEC 22 1970 8:00 am

In Docket DOCKET 616 PAGE 509

on page

Witness my hand and official seal
the day and year aforesaid.

SOPHIE M. SMITH,

County Recorder

By Lucy Thomas
Deputy Recorder

RECEIVED
B.L.M. AZ STATE OFFICE
JUL 9 1979
10:00 A.M.
PHOENIX, ARIZONA

A MC 47201

LOCATION NOTICE
LODE MINING CLAIM

This mining claim, the name of which is the CARRIE NO. 88 mining claim,
was located by the undersigned AMERICAN SMELTING AND REFINING COMPANY on the 18th
day of November, 1970.

This claim is 1500 feet long and 600 feet wide, and the point of discovery is
20 feet from the W end and 1480 feet from the E end of this claim.

The general course of this claim is from East to West.

This claim is situated and located in the Pioneer Mining District, in Pinal
County, State of Arizona, about 9 1/2 miles in a NNE direction from Superior, Arizona.

This claim is located in the NE 1/4 of unsurveyed Section 27, T 1 N, R 13 E.

Bounded on the EAST by — Bounded on the SOUTH by CARRIE 86

Bounded on the WEST by CARRIE 89 Bounded on the NORTH by " 90

Dated and posted on the ground the day and year first above written.

AMERICAN SMELTING AND REFINING COMPANY

BY: R. B. Criss
Agent

47120
MAP FILED IN A MC

SUPERIOR EAST PROJECT
DOC. NO. 10 (77)

INDEXED COMPARED

STATE OF ARIZONA

County of Pinal

I hereby certify that the within
Instrument was filed and recorded
at request of ASARC

DEC 22 1970 8:00am

In Docket DOCKET 616 PAGE 510

on page _____
Witness my hand and official seal
the day and year aforesaid.

SOPHIE M. SMITH

County Recorder

By

Evelyn Jones
Deputy Recorder

A MC 47202

LOCATION NOTICE
LODE MINING CLAIM

This mining claim, the name of which is the CARRIE NO. 90 mining claim,
was located by the undersigned AMERICAN SMELTING AND REFINING COMPANY on the 18th
day of November, 1970.

This claim is 1500 feet long and 600 feet wide, and the point of discovery is
20 feet from the W end and 1480 feet from the E end of this claim.

The general course of this claim is from East to West.

This claim is situated and located in the Pioneer Mining District, in Pinal
County, State of Arizona, about 9 1/2 miles in a NNE direction from Superior, Arizona.

This claim is located in the NE 1/4 of unsurveyed Section 27, T 1 N, R 13 E.
Bounded on the EAST by — Bounded on the SOUTH by CARRIE 88
Bounded on the WEST by CARRIE 91 Bounded on the NORTH by " 92

Dated and posted on the ground the day and year first above written.

AMERICAN SMELTING AND REFINING COMPANY

BY:

R. B. Criss
Agent

47120

MAP FILED IN A MC


RECEIVED
B.L.M. AZ STATE OFFICE
JUL 9 1979
10:00 AM
PHOENIX, ARIZONA

SUPERIOR EAST PROJECT
DOC. NO. 10 (78)

RECEIVED
B.L.M. AZ STATE OFFICE

JUL 9 1979

10:00 A.M.
PHOENIX, ARIZONA



STATE OF ARIZONA } ss. 111659
County of Pinal

I hereby certify that the within
Instrument was filed and recorded
at request of ASARCO

DEC 22 1970 8:00am

In Docket DOCKET 616 PAGE 511

on page _____
Witness my hand and official seal
the day and year aforesaid.

SOPHIE M. SMITH,
County Recorder

By Ernelyn Thomas
Deputy Recorder

A MC 47203

LOCATION NOTICE
LODE MINING CLAIM

This mining claim, the name of which is the CARRIE NO. 91 mining claim,
was located by the undersigned AMERICAN SMELTING AND REFINING COMPANY on the 18th
day of November, 1970.

This claim is 1500 feet long and 600 feet wide, and the point of discovery is
20 feet from the E end and 1480 feet from the W end of this claim.

The general course of this claim is from East to West.

This claim is situated and located in the Pioneer Mining District, in Pinal
County, State of Arizona, about 9 1/2 miles in a NNE direction from Superior, Arizona.

This claim is located in the NE 1/4 of unsurveyed Section 27, T 1 N, R 13 E.
Bounded on the EAST by CARRIE 90 Bounded on the SOUTH by CARRIE 89
Bounded on the WEST by " 68 Bounded on the NORTH by " 93

Dated and posted on the ground the day and year first above written.

AMERICAN SMELTING AND REFINING COMPANY

BY: R. B. Print
Agent

47120
MAP FILED IN A MC

SUPERIOR EAST PROJECT
DOC. NO. 10 (79)

INDEXED COMPARED

STA ARIZONA } 53
County of Pinal

411660

I hereby certify that the within
Instrument was filed and recorded
at request of ASARCODEC 22 1970 8:00am
In Docket DOCKET 616 PAGE 512on page _____
Witness my hand and official seal
the day and year aforesaid.

SOPHIE M. SMITH,

By Evelyn Thomas
County Recorder
Deputy RecorderRECEIVED
B.L.M. AZ STATE OFFICE
JUL 9 1979
10:00 AM
PHOENIX, ARIZONA

A MC 47204

LOCATION NOTICE

LODE MINING CLAIM

This mining claim, the name of which is the CARRIE NO. 92 mining claim,
was located by the undersigned AMERICAN SMELTING AND REFINING COMPANY on the 18th
day of November, 1970.

This claim is 1500 feet long and 600 feet wide, and the point of discovery is
20 feet from the W end and 1480 feet from the E end of this claim.

The general course of this claim is from East to West.

This claim is situated and located in the Pioneer Mining District, in Pinal
County, State of Arizona, about 9 1/2 miles in a NNE direction from Superior, Arizona.

This claim is located in the NE 1/4 of unsurveyed Section 27, T 1 N, R 13 E.
Bounded on the EAST by _____ Bounded on the SOUTH by CARRIE 90
Bounded on the WEST by CARRIE 91 Bounded on the NORTH by " 94

Dated and posted on the ground the day and year first above written.

AMERICAN SMELTING AND REFINING COMPANY

BY: R. B. Criss
Agent

47120

MAP FILED IN A MC

SUPERIOR EAST PROJECT
DOC. NO. 10 (80)

RECEIVED
B.L.M. AZ STATE OFFICE

JUL 9 1979

10:00 A.M.
PHOENIX, ARIZONA

A MC 47205

LOCATION NOTICE
LODE MINING CLAIM

This mining claim, the name of which is the CARRIE NO. 93 mining claim, was located by the undersigned AMERICAN SMELTING AND REFINING COMPANY on the 18th day of November, 1970.

This claim is 1500 feet long and 600 feet wide, and the point of discovery is 20 feet from the E end and 1480 feet from the W end of this claim.

The general course of this claim is from East to West.

This claim is situated and located in the Pioneer Mining District, in Pinal County, State of Arizona, about 9 1/2 miles in a NNE direction from Superior, Arizona.

This claim is located in the NE 1/4 of unsurveyed Section 27, T 1 N, R 13 E.
Bounded on the EAST by CARRIE 92 Bounded on the SOUTH by CARRIE 91
Bounded on the WEST by " 70 Bounded on the NORTH by " 95

Dated and posted on the ground the day and year first above written.

AMERICAN SMELTING AND REFINING COMPANY

BY: R. B. Cline
Agent

STATE OF ARIZONA } ss
County of Pinal }

I hereby certify that the within
instrument was filed and recorded
at request of ASARC Co

DEC 22 1970 8:00am

In Docket DOCKET 616 PAGE 513

on page _____
Witness my hand and official seal
the day and year aforesaid.

SOPHIE M. SMITH,
County Recorder

By Evelyn Barnes
Deputy Recorder

47120
MAP FILED IN A MC

DOCKET 616 PAGE 514

SUPERIOR EAST PROJECT
DOC. NO. 10 (81)

RECEIVED
B.L.M. AZ STATE OFFICE
JUL 9 1979
10:00 A.M.
PHOENIX, ARIZONA

INDEXED COMPARE

STATE OF ARIZONA

County of Pinal

I hereby certify that the within
instrument was filed and recorded
at request of ASARCO

DEC 22 1970 8:00am

In Docket DOCKET 616 PAGE 514

on page

Witness my hand and official seal
the day and year aforesaid.

SOPHIE M. SMITH,

County Recorder

By

Evelyn Jones
Deputy Recorder

A MC 47206

LOCATION NOTICE
LODE MINING CLAIM

This mining claim, the name of which is the CARRIE NO. 94 mining claim,
was located by the undersigned AMERICAN SMELTING AND REFINING COMPANY on the 18th
day of November, 1970.

This claim is 1500 feet long and 600 feet wide, and the point of discovery is
20 feet from the W end and 1480 feet from the E end of this claim.

The general course of this claim is from East to West.

This claim is situated and located in the Pioneer Mining District, in Pinal
County, State of Arizona, about 10 miles in a NNE direction from Superior, Arizona.

This claim is located in the NE $\frac{1}{4}$ of unsurveyed Section 27, T 1 N, R 13 E.
Bounded on the EAST by _____ Bounded on the SOUTH by CARRIE 92
Bounded on the WEST by CARRIE 95 Bounded on the NORTH by " 96

Dated and posted on the ground the day and year first above written.

AMERICAN SMELTING AND REFINING COMPANY

BY:

P. B. Crino
Agent

47120

MAP FILED IN A MC

SUPERIOR EAST PROJECT
DOC. NO. 10 (82)

RECEIVED
BLM, AZ STATE OFFICE

JUL 9 1979
10:00 A.M.
PHOENIX, ARIZONA

A MC 47207

LOCATION NOTICE
LODE MINING CLAIM

This mining claim, the name of which is the CARRIE NO. 95 mining claim, was located by the undersigned AMERICAN SMELTING AND REFINING COMPANY on the 18th day of November, 1970.

This claim is 1500 feet long and 600 feet wide, and the point of discovery is 20 feet from the E end and 1480 feet from the W end of this claim.

The general course of this claim is from East to West.

This claim is situated and located in the Pioneer Mining District, in Pinal County, State of Arizona, about 10 miles in a NNE direction from Superior, Arizona.

This claim is located in the NE $\frac{1}{4}$ of unsurveyed Section 27, T 1 N, R 13 E.
Bounded on the EAST by CARRIE 94 Bounded on the SOUTH by CARRIE 93
Bounded on the WEST by " 72 Bounded on the NORTH by " 92

Dated and posted on the ground the day and year first above written.

AMERICAN SMELTING AND REFINING COMPANY

BY:

R. B. Criss
Agent

STATE OF ARIZONA

County of Pinal

I hereby certify that the within
Instrument was filed and recorded
at request of ASAR Co

DEC 22 1970 8:00 a.m.

In Docket DOCKET 616 PAGE 515

on page _____

Witness my hand and official seal
the day and year aforesaid.

SOPHIE M. SMITH,

County Recorder

By

Carolyn Jones
Deputy Recorder

47120
MAP FILED IN A MC

SUPERIOR EAST PROJECT
DOC. NO. 10 (83)RECEIVED
B.L.M. AZ STATE OFFICE

JUL 9 1979

10:00 A.M.
PHOENIX, ARIZONA

STATE OF ARIZONA.

County of Pinal

I hereby certify that the within
Instrument was filed and recorded
at request of ASAC

DEC 22 1970 8:00am

In Docket DOCKET 616 PAGE 516

on page

Witness my hand and official seal
the day and year aforesaid.

SOPHIE M. SMITH,

County Recorder

By Louclign Jones
Deputy Recorder

A MC 47208

LOCATION NOTICE

LODE MINING CLAIM

This mining claim, the name of which is the CARRIE NO. 96 mining claim,
was located by the undersigned AMERICAN SMELTING AND REFINING COMPANY on the 18th
day of November, 1970.

This claim is 1500 feet long and 600 feet wide, and the point of discovery is
20 feet from the W end and 1480 feet from the E end of this claim.

The general course of this claim is from East to West.

This claim is situated and located in the Pioneer Mining District, in Pinal
County, State of Arizona, about 10 miles in a NNE direction from Superior, Arizona.

This claim is located in the SE $\frac{1}{4}$ of unsurveyed Section 22, T 1 N, R 13 E.

Bounded on the EAST by — Bounded on the SOUTH by CARRIE 99

Bounded on the WEST by CARRIE 97 Bounded on the NORTH by " 98

Dated and posted on the ground the day and year first above written.

AMERICAN SMELTING AND REFINING COMPANY

BY: R. B. Crint
Agent

 47120
MAP FILED IN A MC

SUPERIOR EAST PROJECT
DOC. NO. 10 (84)

INDEXED COMPARED

STATE OF ARIZONA

County of Pinal

I hereby certify that the within
instrument was filed and recorded
at request of ASA KEO

DEC 22 1970 8:00 am

In Docket DOCKET 616 PAGE 517

on page

Witness my hand and official seal
the day and year aforesaid.

SOPHIE M. SMITH,

County Recorder

By Conelyn Thomas

Deputy Recorder

A MC 47209

LOCATION NOTICE

LODE MINING CLAIM

This mining claim, the name of which is the CARRIE NO. 97 mining claim,
was located by the undersigned AMERICAN SMELTING AND REFINING COMPANY on the 18th
day of November, 1970.

This claim is 1500 feet long and 600 feet wide, and the point of discovery is
20 feet from the E end and 1480 feet from the W end of this claim.

The general course of this claim is from East to West.

This claim is situated and located in the Pioneer Mining District, in Pinal
County, State of Arizona, about 10 miles in a NNE direction from Superior, Arizona.

This claim is located in the SE $\frac{1}{4}$ of unsurveyed Section 22, T 1 N, R 13 E.
Bounded on the EAST by CARRIE 96 Bounded on the SOUTH by CARRIE 95
Bounded on the WEST by " 74 Bounded on the NORTH by " 99

Dated and posted on the ground the day and year first above written.

AMERICAN SMELTING AND REFINING COMPANY


BY: R. B. Print

Agent

47120
MAP FILED IN A MC

SUPERIOR EAST PROJECT
DOC. NO. 10 (85)RECEIVED
B.L.M. AZ STATE OFFICE

JUL 9 1979

10:00 A.M.
PHOENIX, ARIZONA

A MC 47210

LOCATION NOTICE
LODE MINING CLAIM

STATE OF ARIZONA.

County of Pinal

I hereby certify that the within
Instrument was filed and recorded
at request of USA RCO

DEC 22 1970 8:00am

In Docket DOCKET 616 PAGE 518

on page

Witness my hand and official seal
the day and year aforesaid.

SOPHIE M. SMITH,

County Recorder

By

Deputy Recorder

This mining claim, the name of which is the CARRIE NO. 98 mining claim,
was located by the undersigned AMERICAN SMELTING AND REFINING COMPANY on the 18th
day of November, 1970.

This claim is 1500 feet long and 600 feet wide, and the point of discovery is
20 feet from the W end and 1480 feet from the E end of this claim.

The general course of this claim is from East to West.

This claim is situated and located in the Pioneer Mining District, in Pinal
County, State of Arizona, about 10 miles in a NNE direction from Superior, Arizona.

This claim is located in the SE $\frac{1}{4}$ of unsurveyed Section 22, T 1 N, R 13 E.

Bounded on the EAST by — Bounded on the SOUTH by CARRIE 98

Bounded on the WEST by CARRIE 99 Bounded on the NORTH by —

Dated and posted on the ground the day and year first above written.

AMERICAN SMELTING AND REFINING COMPANY


BY:

Agent

 47120
MAP FILED IN A MC

SUPERIOR EAST PROJECT
DOC. NO. 10 (86)

RECEIVED
B.L.M. AZ STATE OFFICE
JUL 9 1979
10:00 A.M.
PHOENIX, ARIZONA



STATE OF ARIZONA

County of Pinal

I hereby certify that the within
instrument was filed and recorded

at request of

DEC 22 1970

In Docket DOCKET 616 PAGE 519

on page

Witness my hand and official seal
the day and year aforesaid.

SOPHIE M. SMITH,

County Recorder

By

Deputy Recorder

A MC 47211

LOCATION NOTICE

LODE MINING CLAIM

This mining claim, the name of which is the CARRIE NO. 99 mining claim,
was located by the undersigned AMERICAN SMELTING AND REFINING COMPANY on the 18th
day of November, 1970.

This claim is 1500 feet long and 600 feet wide, and the point of discovery is
20 feet from the E end and 1480 feet from the W end of this claim.

The general course of this claim is from East to West.

This claim is situated and located in the Pioneer Mining District, in Pinal
County, State of Arizona, about 10 miles in a NNE direction from Superior, Arizona.

This claim is located in the SE $\frac{1}{4}$ of unsurveyed Section 22, T 1 N, R 13 E.

Bounded on the EAST by CARRIE 98 Bounded on the SOUTH by CARRIE 97

Bounded on the WEST by " 76 Bounded on the NORTH by —

Dated and posted on the ground the day and year first above written.

AMERICAN SMELTING AND REFINING COMPANY

BY:

R. B. Crut
Agent

 47120
MAP FILED IN A MC

RECEIVED
B.L.M. AZ STATE OFFICE

JUL 9 1979

10:00 A.M.
PHOENIX, ARIZONA

A MC

47212

LOCATION NOTICE
LODE MINING CLAIMSTATE OF ARIZONA } ss
County of Pinal }I hereby certify that the within
instrument as in and recorded
at my office of B.L.M. Pinal

FEB 16 1971

In Doc DOCKET 621 PAGE 599

on page
Witness my hand and official seal
the day and year aforesaid.
S. M. TH,
County RecorderBy Eleazar Aguilera
Deputy Recorder

414739

This mining claim, the name of which is the CARRIE NO. 100 mining claim,
was located by the undersigned AMERICAN SMELTING AND REFINING COMPANY on the 16th
day of February, 1971.

This claim is 1500 feet long and 600 feet wide, and the point of discovery is
20 feet from the North end and 1480 feet from the South end of this claim.

The general course of this claim is from North to South.

This claim is situated and located in the Pioneer Mining District, in Pinal
County, State of Arizona, about 9 $\frac{1}{2}$ miles in a NNE direction from Superior, Arizona.

This claim is located in the S $\frac{1}{2}$ of unsurveyed Section 27, T 1 N, R 13 E.

Bounded on the EAST by GHOST CLAIMS Bounded on the SOUTH by GHOST

Bounded on the WEST by CARRIE 51, 52, 53 Bounded on the NORTH by CARRIE 101

Dated and posted on the ground the day and year first above written.

AMERICAN SMELTING AND REFINING COMPANY

BY: R. B. Criss
Agent

47120

MAP FILED IN A MC

RECEIVED
B.L.M. AZ STATE OFFICE

JUL 9 1979

10:00 A.M.
PHOENIX, ARIZONA -

STATE OF ARIZONA }
County of Pinal } ss

I hereby certify that the within instrument as filed and recorded at request of 22. 3. 7

FEB 16 1977

In Doc't. 57-621 PAGE 1
on par
with s'm hand nd official seal
th. da'ty ar' or said.
SOPHIE M. [unclear]
County Recorder

By Blessed Agulán
De, uty Recorder

A MC 47213

LOCATION NOTICE
LODE MINING CLAIM

414800

This mining claim, the name of which is the CARRIE NO. 101 mining claim, was located by the undersigned AMERICAN SMELTING AND REFINING COMPANY on the 16th day of February, 1971.

This claim is 1500 feet long and 600 feet wide, and the point of discovery is 20 feet from the South end and 1480 feet from the North end of this claim.

The general course of this claim is from North to South.

This claim is situated and located in the Pioneer Mining District, in Pinal County, State of Arizona, about $9\frac{1}{2}$ miles in a NNE direction from Superior, Arizona.

This claim is located in the $S\frac{1}{2}$ of unsurveyed Section 27, T 1 N, R 13 E.

Bounded on the EAST by GHOST CLAIMS Bounded on the SOUTH by CARRIE 100

Bounded on the WEST by CARRIE 53, 54, 51 Bounded on the NORTH by CARRIE 56

Dated and posted on the ground the day and year first above written.

AMERICAN SMELTING AND REFINING COMPANY

BY: _____
Agent

47120

MAP FILED IN A MC

INDEXED COMPARED

I do hereby certify that the within named instrument was recorded at request of <u>ASARCO</u>	
DATE <u>16 1971 8:00 am</u>	Doc. # <u>DOCKET 624</u> PAGE <u>431</u> Records of Pinal County, Arizona
WITNESS my hand and official seal this day and year aforesaid.	
<u>116732</u>	SOPHIE M. SMITH, Pinal County Recorder, By <u>Charm</u> <u>16mer</u> Deputy

RECEIVED
B.L.M. AZ STATE OFFICE

JUL 9 1979

10:00 A.M.
PHOENIX, ARIZONA

A MC 47214

LOCATION NOTICE
LODE MINING CLAIM

This mining claim, the name of which is the GIN NO. 1 mining claim, was located by the undersigned AMERICAN SMELTING AND REFINING COMPANY on the 11th day of March, 1971.

This claim is 1500 feet long and 600 feet wide, and the point of discovery is 20 feet from the E end and 1480 feet from the W end of this claim.

The general course of this claim is from East to West.

This claim is situated and located in the Pioneer Mining District, in Pinal County, State of Arizona, about 2½ miles in a NE direction from Superior, Arizona.

This claim is located in Section 20, T 1 S, R 13 E. Bounded on the EAST by KAY 149 Bounded on the SOUTH by THE ASK GROUP
Bounded on the WEST by GIN 16 Bounded on the NORTH by GIN 2.

Dated and posted on the ground the day and year first above written.

AMERICAN SMELTING AND REFINING COMPANY

BY: R. B. Criss
Agent

RECEIVED
BUREAU OF LAND OFFICE

JUL 9 1979

220...
TUCSON, ARIZONAA MG 47214Twp.1S., Rge.13E.:

	<u>Sec.</u>	<u>Name of Claim</u>
S1/2	19	Gin 13
"	"	Gin 14
"	"	Gin 15
"	"	Gin 16
"	"	Gin 17
"	"	Gin 18
"	"	Gin 19
"	"	Gin 20
NE1/4	20	Gin 6
"	"	Gin 7
"	"	Gin 8
NW1/4	20	Gin 9
"	"	Gin 10
"	"	Gin 11
SW1/4	20	Gin 12
<u>SE1/4</u>	<u>20</u>	<u>Gin 1</u>
"	"	Gin 2
"	"	Gin 3
"	"	Gin 4
"	"	Gin 5

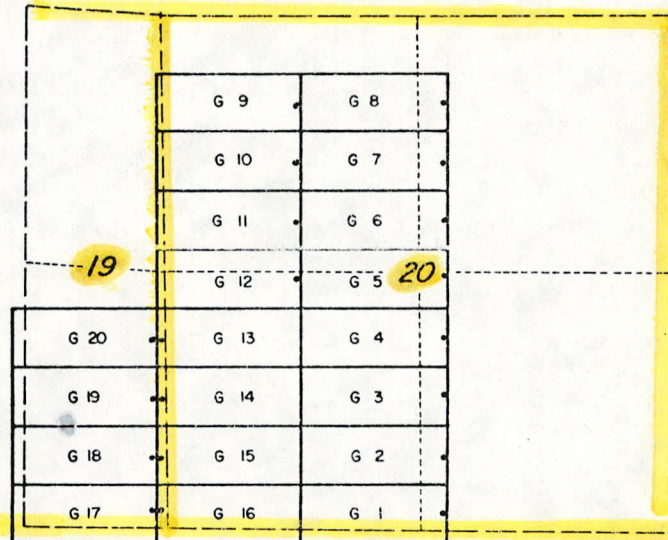
A MC 47214

RECEIVED
B.L.M. AZ STATE OFFICE

JUL 9 1979

10:00 A.M.
PHOENIX, ARIZONA

T. 1 S. , R. 13 E.



All claims are north-south x east-west claiming an area 1500'x600' each, having a wood post, with a cross section greater than 1.5, in each corner and monument

THE GIN NO. 1 GIN NO. 20
CLAIMS LOCATED IN THE 1/4 1/2 OF SECTION , TOWNSHIP 1 SOUTH,
RANGE 13 EAST.

UNSURVEYED SECTIONS 19 & 20

LODE CLAIM

GIN NO. 1-12
GIN NO. 13-20

ORIG. LOCATION NOTICE/DATE

American Smelting and Refining Co. / 3-11-71
P.O. Box 5747 / 3-12-71
Tucson, Az. 85703

OWNER

ASARCO Incorporated
P.O. Box 5747
Tucson, Az 85703

LODE CLAIMS
IN
PINAL COUNTY

ASARCO Incorporated
1150 NORTH 7TH AVENUE
TUCSON, ARIZONA 85703

INDEXED COMPARED

I do hereby certify that the within named instrument was recorded at request of TSARCO
MAR 16 1971 8:00 am Doc. # DOCKET 624 PAGE 432 Records of Pinal County, Arizona
416733 SOPHIE M. SMITH, Pinal County Recorder, by Emeline J. Osmer Deputy

RECEIVED
B.L.M. AZ STATE OFFICE

JUL 9 1979

10:00 AM
PHOENIX, ARIZONA

A MC 47215

LOCATION NOTICE
LODE MINING CLAIM

This mining claim, the name of which is the GIN NO. 2 mining claim,
was located by the undersigned AMERICAN SMELTING AND REFINING COMPANY on the 11TH
day of MARCH, 1971.

This claim is 1500 feet long and 600 feet wide, and the point of discovery
is 20 feet from the E end and 1480 feet from the W end of this claim.

The general course of this claim is from East to West.

This claim is situated and located in the Pioneer Mining District, in Pinal
County, State of Arizona, about 2½ miles in a NE direction from Superior, Arizona.

This claim is located in ^{SE ¼} Section 20, T 1 S, R 13 E. Bounded on the EAST
by KAY 147 Bounded on the SOUTH by GIN 1
Bounded on the WEST by GIN 15 Bounded on the NORTH by GIN 3.

Dated and posted on the ground the day and year first above written.

AMERICAN SMELTING AND REFINING COMPANY

BY: R. B. Crut
Agent

47214

MAP FILED IN A MC

INDEXED

I do hereby certify that the within named instrument was recorded at request of ASAR Co.
MAR 16 1971 8:00 a Doc. NO. DOCKET 024 PAGE 433 Records of Pinal County, Arizona
 WITNESS my hand and official seal this day and year aforesaid.
416731 SOPHIE M. SMITH, Pinal County Recorder, By Deputy

A MC 47216

LOCATION NOTICE
LODE MINING CLAIM

This mining claim, the name of which is the GIN NO. 3 mining claim, was located by the undersigned AMERICAN SMELTING AND REFINING COMPANY on the 11th day of MARCH, 1971.

This claim is 1500 feet long and 600 feet wide, and the point of discovery is 20 feet from the E end and 1480 feet from the W end of this claim.

The general course of this claim is from East to West.

This claim is situated and located in the Pioneer Mining District, in Pinal County, State of Arizona, about $2\frac{1}{2}$ miles in a NE direction from Superior, Arizona.

This claim is located in ^{SE 1/4} Section 20, T 1 S, R 13 E. Bounded on the EAST by KAY 145 Bounded on the SOUTH by GIN 2
 Bounded on the WEST by GIN 14 Bounded on the NORTH by GIN 4

Dated and posted on the ground the day and year first above written.

AMERICAN SMELTING AND REFINING COMPANY

BY: R. B. Cunt
 Agent

47214
MAP FILED IN A MC

INDEXED

I do hereby certify that the within named instrument was recorded pursuant to the provisions of the Arizona Mining Law of 1908, Chapter 10, Section 1, of the Arizona Statutes, and that the same is a true and correct copy of the original as the same appears in the records of the Pinal County Recorder's Office.

MAR 16 1971 8:00 am Doc. No. 624-134-45 AR Co. Records of Pinal County, Arizona

416735 WITH my hand and official seal this day a day as aforesaid. Evelyn Jones Deputy

SOPHIE M. SMITH, Pinal County Recorder, by

JUL 9 1979

A MC 47217

LOCATION NOTICE
LODE MINING CLAIM

This mining claim, the name of which is the GIN NO. 4 mining claim, was located by the undersigned AMERICAN SMELTING AND REFINING COMPANY on the 11th day of March, 1971.

This claim is 1500 feet long and 600 feet wide, and the point of discovery is 20 feet from the E end and 1480 feet from the W end of this claim.

The general course of this claim is from East to West.

This claim is situated and located in the Pioneer Mining District, in Pinal County, State of Arizona, about 2 $\frac{1}{2}$ miles in a NE direction from Superior, Arizona.

This claim is located in ^{SE 1/4} Section 20, T 1 S, R 13 E. Bounded on the EAST by KAY 138 Bounded on the SOUTH by GIN 3
Bounded on the WEST by GIN 13 Bounded on the NORTH by GIN 5.

Dated and posted on the ground the day and year first above written.

AMERICAN SMELTING AND REFINING COMPANY

BY: R. B. Crut
Agent

47214

MAP FILED IN A MC

INDEXED

I do hereby certify that the within named instrument was recorded at request of FT & HR Co.
 MAR 16 1971 8:00am Doc. No. DOCKET 624 PAGE 435 Records of Pinal County, Arizona
 WITNESS my hand and official seal the day and year aforesaid.
116736 SOPHIE M. SMITH, Pinal County Recorder, by Quinn Thomas Deputy

JUL 9 1970

A MC 47218LOCATION NOTICE
LODE MINING CLAIM

This mining claim, the name of which is the GIN NO. 5 mining claim, was located by the undersigned AMERICAN SMELTING AND REFINING COMPANY on the 11th day of MARCH, 1971.

This claim is 1500 feet long and 600 feet wide, and the point of discovery is 20 feet from the E end and 1480 feet from the W end of this claim.

The general course of this claim is from East to West.

This claim is situated and located in the Pioneer Mining District, in Pinal County, State of Arizona, about 2½ miles in a NE direction from Superior, Arizona.

This claim is located in Section ^{SE 4} 20, T 1 S, R 13 E. Bounded on the EAST by KAY 136 Bounded on the SOUTH by GIN 4
 Bounded on the WEST by GIN 12 Bounded on the NORTH by GIN 6.

Dated and posted on the ground the day and year first above written.

AMERICAN SMELTING AND REFINING COMPANY

BY:

R. B. Crist
Agent47214
MAP FILED IN A MC

SUPERIOR EAST PROJECT
DOC. NO. 12

INDEXED COMPARED

I do hereby certify that the within named instrument was recorded at request of ITSARK Co.
MAR 16 1971 8:00am Doc. e. DOCKET 624 PAGE 436 records of Pinal County, Arizona
416737 WHEREAS my hand and official seal hereafter shall be a day as aforesaid.
SOPHIE M. SMITH, Pinal County Recorder, by Carleen Thomas Deputy

RECEIVED
B.L.M. AZ STATE OFFICE

MAR 9 1979

10:00 A.M.
PHOENIX, ARIZONA

LOCATION NOTICE
LODE MINING CLAIM

A MC 47219

This mining claim, the name of which is the GIN NO. 6 mining claim, was located by the undersigned AMERICAN SMELTING AND REFINING COMPANY on the 11th day of March, 1971.

This claim is 1500 feet long and 600 feet wide, and the point of discovery is 20 feet from the E end and 1480 feet from the W end of this claim.

The general course of this claim is from East to West.

This claim is situated and located in the Pioneer Mining District, in Pinal County, State of Arizona, about 2½ miles in a NE direction from Superior, Arizona.

This claim is located, in ^{NE 1/4} Section 20, T 1 S, R 13 E. Bounded on the EAST by KAY 134 Bounded on the SOUTH by GIN 5
Bounded on the WEST by GIN 11 Bounded on the NORTH by GIN 7.

Dated and posted on the ground the day and year first above written.

AMERICAN SMELTING AND REFINING COMPANY

BY: R. B. Critt
Agent

MAP FILED IN A MC 47214

INDEXED

I do hereby certify that the within named instrument was recorded at request of SEHR Co.
 MAR 16 1971 3:00 pm Doc. No. DOCKET 624 PAGE 437 Records of Pinal County, Arizona
416738 Witness my hand and official seal this day and year first above written.
 SOPHIE M. SMITH, Pinal County Recorder, by Cecilia Thomas Deputy

RECEIVED

P.M. AZ STATE OFFICE

JUL 9 1979

10:00 A.M.

PHOENIX, ARIZONA

A MC 47220LOCATION NOTICE
LODE MINING CLAIM

This mining claim, the name of which is the GIN NO. 7 mining claim, was located by the undersigned AMERICAN SMELTING AND REFINING COMPANY on the 11th day of MARCH, 1971.

This claim is 1500 feet long and 600 feet wide, and the point of discovery is 20 feet from the E end and 1480 feet from the W end of this claim.

The general course of this claim is from East to West.

This claim is situated and located in the Pioneer Mining District, in Pinal County, State of Arizona, about 2½ miles in a NE direction from Superior, Arizona.

This claim is located in ^{NE 1/4} Section 20, T 1 S, R 13 E. Bounded on the EAST by KAY 132 Bounded on the SOUTH by GIN 6
 Bounded on the WEST by GIN 10 Bounded on the NORTH by GIN 8.

Dated and posted on the ground the day and year first above written.

AMERICAN SMELTING AND REFINING COMPANY

BY: R. B. Crut
 Agent

MAP FILED IN A MC 47214

INDEXED
COMPLETED

I do hereby certify that the within named instrument was recorded at request of HEHR Co.
MAR 16 1971 8:00am Doc. # DOCKET 624 PAGE 438 Records of Pinal County, Arizona
WITNESS my hand and official seal the 16th day of March 1971
416739 SOPHIE M. SMITH, Pinal County Recorder, by Carolyn Thomas Deputy

RECEIVED
B.L.M. AZ STATE OFFICE

JUL 9 1979

10:00 A.M.
PHOENIX, ARIZONA

A MC 47221

LOCATION NOTICE
LODE MINING CLAIM

This mining claim, the name of which is the GIN NO. 8 mining claim, was located by the undersigned AMERICAN SMELTING AND REFINING COMPANY on the 11th day of MARCH, 1971.

This claim is 1500 feet long and 600 feet wide, and the point of discovery is 20 feet from the E end and 1480 feet from the W end of this claim.

The general course of this claim is from East to West.

This claim is situated and located in the Pioneer Mining District, in Pinal County, State of Arizona, about 2½ miles in a NE direction from Superior, Arizona.

This claim is located in ^{NE 1/4} Section 20, T 1 S, R 13 E. Bounded on the EAST by KAY 130 Bounded on the SOUTH by GIN 7
Bounded on the WEST by GIN 9 Bounded on the NORTH by —

Dated and posted on the ground the day and year first above written.

AMERICAN SMELTING AND REFINING COMPANY

BY: R. B. Priest
Agent

47214

MAP FILED IN A MC

INDEXED COMPARED

I do hereby certify that the within named instrument was recorded at request of TSR Co.
MAR 16 1971 8:00 am Docret 624 439 Records of Pinal County, Arizona
416710 SUPHE M. SMITH, Pinal County recorder, by James Deputy

RECEIVED
B.L.M. AZ STATE OFFICE

JUL 9 1979

10:00 A.M.
PHOENIX, ARIZONA

47222

A MC

LOCATION NOTICE
LODE MINING CLAIM

This mining claim, the name of which is the GIN NO. 9 mining claim, was located by the undersigned AMERICAN SMELTING AND REFINING COMPANY on the 11th day of March, 1971.

This claim is 1500 feet long and 600 feet wide, and the point of discovery is 20 feet from the E end and 1480 feet from the W end of this claim.

The general course of this claim is from East to West.

This claim is situated and located in the Pioneer Mining District, in Pinal County, State of Arizona, about $2\frac{1}{2}$ miles in a NE direction from Superior, Arizona.

This claim is located in ^{NW 1/4} Section 20, T 1 S, R 13 E. Bounded on the EAST by GIN 8 Bounded on the SOUTH by GIN 10
 Bounded on the WEST by — Bounded on the NORTH by —.

Dated and posted on the ground the day and year first above written.

AMERICAN SMELTING AND REFINING COMPANY

BY: R. B. Criss
 Agent

47214
MAP FILED IN A MC

INDEXED
COMPLETED

I do hereby certify that the within named instrument was recorded at request of ASAR Co.
MAR 16 1971 6:00am Doc. e. DOCKET 624 PAGE 440 Records of Pinal County, Arizona
WITNESS my hand and official seal this day of March 1971
SOPHIE M. SMITH, Pinal County Recorder, by James (Deputy)

JUL 9 1979

10:00 A.M.
PHOENIX, ARIZONALOCATION NOTICE
LODE MINING CLAIMA MC 47223

This mining claim, the name of which is the GIN NO. 10 mining claim, was located by the undersigned AMERICAN SMELTING AND REFINING COMPANY on the 11th day of March, 1971.

This claim is 1500 feet long and 600 feet wide, and the point of discovery is 20 feet from the E end and 1480 feet from the W end of this claim.

The general course of this claim is from East to West.

This claim is situated and located in the Pioneer Mining District, in Pinal County, State of Arizona, about 2½ miles in a NE direction from Superior, Arizona.

This claim is located in NW 1/4 Section 20, T 1 S, R 13 E. Bounded on the EAST by GIN 7 Bounded on the SOUTH by GIN 11
Bounded on the WEST by Bounded on the NORTH by GIN 9.

Dated and posted on the ground the day and year first above written.

AMERICAN SMELTING AND REFINING COMPANY

BY: R. B. Crut
Agent

47214
MAP FILED IN A MC

INDEX

I do hereby certify that the within named instrument was recorded at Tucson, Arizona, on MAR 16 1971 8:00am Doc. No. DUCKET 624 PAGE 441 Records of Pinal County, Arizona.
WITNESS my hand and official seal the day and year aforesaid.
416712 SOPHIE M. SMITH, Pinal County Recorder, by [Signature] Deputy

RECEIVED
B.L.M. AZ STATE OFFICE

JUL 9 1979

10:00 A.M.
PHOENIX, ARIZONA

LOCATION NOTICE
LODE MINING CLAIM

A MC 47224

This mining claim, the name of which is the GIN NO. 11 mining claim, was located by the undersigned AMERICAN SMELTING AND REFINING COMPANY on the 11th day of MARCH, 1971.

This claim is 1500 feet long and 600 feet wide, and the point of discovery is 20 feet from the E end and 1480 feet from the W end of this claim.

The general course of this claim is from East to West.

This claim is situated and located in the Pioneer Mining District, in Pinal County, State of Arizona, about 2½ miles in a NE direction from Superior, Arizona.

This claim is located in ^{NW ¼} Section 20, T 1 S, R 13 E. Bounded on the EAST by GIN 6 Bounded on the SOUTH by GIN 12
Bounded on the WEST by — Bounded on the NORTH by GIN 10.

Dated and posted on the ground the day and year first above written.

AMERICAN SMELTING AND REFINING COMPANY

BY: R. B. Crut
Agent

47214
MAP FILED IN A MC

INDEXED
COMPARED

I do hereby certify that the within named instrument was filed at _____
 MAR 16 1971 _____ Docket _____
 416743 SOPHIE M. SMITH, Pinal County Recorder, by _____
 _____ Deputy

JUL 9 1979

A MC 47225

LOCATION NOTICE
LODE MINING CLAIM

This mining claim, the name of which is the GIN NO. 12 mining claim,
 was located by the undersigned AMERICAN SMELTING AND REFINING COMPANY on the 11th
 day of MARCH, 1971.

This claim is 1500 feet long and 600 feet wide, and the point of discovery
 is 20 feet from the E end and 1480 feet from the W end of this claim.

The general course of this claim is from East to West.

This claim is situated and located in the Pioneer Mining District, in Pinal
 County, State of Arizona, about 2½ miles in a NE direction from Superior, Arizona.

This claim is located in ^{SW 1/4} Section 20, T 1 S, R 13 E. Bounded on the EAST
 by GIN 5 Bounded on the SOUTH by GIN 13
 Bounded on the WEST by _____ Bounded on the NORTH by GIN 11.

Dated and posted on the ground the day and year first above written.

AMERICAN SMELTING AND REFINING COMPANY

BY:

R. B. Crut
Agent47214
MAP FILED IN A MC

INDEXED COPIED

I do hereby certify that the within named instrument was recorded at request of ET 624 PAGE 443 57 H R Co.
MAR 16 1971 3:00 pm Docket 116711 Records of Pinal County, Arizona
 Witness my hand and official seal this day of year aforesaid.
SOPHIE M. SMITH, Pinal County Recorder, by Carolyn Jones Deputy

RECEIVED
B.L.M. AZ STATE
JUL 9 1979
10:00 A.M.
PHOENIX, ARIZONA

LOCATION NOTICE
LODE MINING CLAIM

A MC 47226

This mining claim, the name of which is the GIN NO. 13 mining claim, was located by the undersigned AMERICAN SMELTING AND REFINING COMPANY on the 12th day of MARCH, 1971.

This claim is 1500 feet long and 600 feet wide, and the point of discovery is 20 feet from the W end and 1480 feet from the E end of this claim.

The general course of this claim is from East to West.

This claim is situated and located in the Pioneer Mining District, in Pinal County, State of Arizona, about 2½ miles in a NE direction from Superior, Arizona.

This claim is located in Section 20, T 1 S, R 13 E. Bounded on the EAST by GIN 4 Bounded on the SOUTH by GIN 14
 Bounded on the WEST by GIN 20 Bounded on the NORTH by GIN 12.

Dated and posted on the ground the day and year first above written.

AMERICAN SMELTING AND REFINING COMPANY

BY: R. B. Crist
Agent

47214
MAP FILED IN A MC

INDEXED

I do hereby certify that the within named instrument was recorded at request of ASTAR Co., Inc.
8:00a Doc. DUCKET 624 PAGE 444 Records of Pinal County, Arizona
MAR 16 1971 210013 WITH my hand and the seal of the County at the day and year aforesaid
 SOPHIE M. SMITH, Pinal County Recorder, By Ellen Jones Deputy

JUL 9 1973

LOCATION NOTICE
LODE MINING CLAIM

A MC 47227

This mining claim, the name of which is the GIN NO. 14 mining claim, was located by the undersigned AMERICAN SMELTING AND REFINING COMPANY on the 12th day of MARCH, 1971.

This claim is 1500 feet long and 600 feet wide, and the point of discovery is 20 feet from the W end and 1480 feet from the E end of this claim.

The general course of this claim is from East to West.

This claim is situated and located in the Pioneer Mining District, in Pinal County, State of Arizona, about 2½ miles in a NE direction from Superior, Arizona.

This claim is located in Section 20, T 1 S, R 13 E. Bounded on the EAST by GIN 3 Bounded on the SOUTH by GIN 15
 Bounded on the WEST by GIN 19 Bounded on the NORTH by GIN 13.

Dated and posted on the ground the day and year first above written.

AMERICAN SMELTING AND REFINING COMPANY

BY: R. B. Crut
Agent

47214
MAP FILED IN A MC

INDEXED

I do hereby certify that the within named instrument was filed at request of
 MAR 16 1971 8:00 am Doc. No. 12
 116746
 SUPERIOR EAST PROJECT, Pinal County, Arizona
 With my hand and official seal the day, a day, a year, aore said
 Sophie M. Smith, Pinal County Recorder, by Cecilia Jones Deputy

RECEIVED
B.L.M. AZ STATE OFFICE

JUL 9 1979

10:00 A.M.
PHOENIX, ARIZONALOCATION NOTICE
LODE MINING CLAIM

A MC 47228

This mining claim, the name of which is the GIN NO. 15 mining claim, was located by the undersigned AMERICAN SMELTING AND REFINING COMPANY on the 12th day of March, 1971.

This claim is 1500 feet long and 600 feet wide, and the point of discovery is 20 feet from the W end and 1480 feet from the E end of this claim.

The general course of this claim is from East to West.

This claim is situated and located in the Pioneer Mining District, in Pinal County, State of Arizona, about 2½ miles in a NE direction from Superior, Arizona.

This claim is located in Section 20, T 1 S, R 13 E. Bounded on the EAST by GIN 2 Bounded on the SOUTH by GIN 16
 Bounded on the WEST by GIN 18 Bounded on the NORTH by GIN 14.

Dated and posted on the ground the day and year first above written.

AMERICAN SMELTING AND REFINING COMPANY

BY: R. B. Grint
 Agent

47214

MAP FILED IN A MC

INDEXED COMPILED

I do hereby certify that the within named instrument was recorded at the request of ASH Co.
MAR 16 1971 10:00 a.m. Doc. No. DUCKET 624 PAGE 446 Records of Pinal County, Arizona
Witness my hand and official seal this day of March 1971
SOPHIE M. SMITH, Pinal County Recorder, By [Signature] County

RECEIVED 416717

B.L.M. AZ STATE OFFICE

JUL 9 1979

10:00 A.M.
PHOENIX, ARIZONA

LOCATION NOTICE
LODE MINING CLAIM

A MC 47229

This mining claim, the name of which is the GIN NO. 16 mining claim, was located by the undersigned AMERICAN SMELTING AND REFINING COMPANY on the 12th day of March, 1971.

This claim is 1500 feet long and 600 feet wide, and the point of discovery is 20 feet from the W end and 1480 feet from the E end of this claim.

The general course of this claim is from East to West.

This claim is situated and located in the Pioneer Mining District, in Pinal County, State of Arizona, about 2½ miles in a NE direction from Superior, Arizona.

This claim is located in Section 20, T 1 S, R 13 E. Bounded on the EAST by GIN 1 Bounded on the SOUTH by The Ash Group
Bounded on the WEST by GIN 17 Bounded on the NORTH by GIN 15.

Dated and posted on the ground the day and year first above written.

AMERICAN SMELTING AND REFINING COMPANY

BY: R. B. Priest
Agent

MAP FILED IN A MC 47214

INDEXED COMPARED

I do hereby certify that the within named instrument was recorded at request of ASRC Co.
MAR 16 1971 Doc. e. 447 Recorder of Pinal County, Arizona
4167-18 WITH my hand and official seal the day and year aforesaid.
SOPHIE M. SMITH, Pinal County Recorder, by [Signature] Deputy

JUL 2 1979

A MC 47230

LOCATION NOTICE
LODE MINING CLAIM

This mining claim, the name of which is the GIN NO. 17 mining claim, was located by the undersigned AMERICAN SMELTING AND REFINING COMPANY on the 12th day of March, 1971.

This claim is 1500 feet long and 600 feet wide, and the point of discovery is 20 feet from the E end and 1480 feet from the W end of this claim.

The general course of this claim is from East to West.

This claim is situated and located in the Pioneer Mining District, in Pinal County, Arizona, about 2½ miles in a NE direction from Superior, Arizona.

This claim is located in the S½ of Section 19, T 1 S, R 13 E. Bounded on the EAST by GIN 16 Bounded on the SOUTH by the Ash Group
Bounded on the WEST by — Bounded on the NORTH by GIN 18.

Dated and posted on the ground the day and year first above written.

AMERICAN SMELTING AND REFINING COMPANY

BY: R. B. Cunt
Agent

MAP FILED IN A MC 47214

INDEXED COMPARED

I do hereby certify that the within named instrument was recorded at request of
624 448 SHR Co.
MAR 16 1971 624 448 SHR Co. Recorder, Pinal County, Arizona
446749 Doc. 624 448 SHR Co. Deputy
 WITH my hand and official seal this day and year aforesaid.
 SOPHIE M. SMITH, Pinal County Recorder, by Evelyn Thomas

JUL 9 1979

A MC 47231

LOCATION NOTICE
LODE MINING CLAIM

This mining claim, the name of which is the GIN NO. 18 mining claim, was located by the undersigned AMERICAN SMELTING AND REFINING COMPANY on the 12th day of MARCH, 1971.

This claim is 1500 feet long and 600 feet wide, and the point of discovery is 20 feet from the E end and 1480 feet from the W end of this claim.

The general course of this claim is from East to West.

This claim is situated and located in the Pioneer Mining District, in Pinal County, Arizona, about 2½ miles in a NE direction from Superior, Arizona.

This claim is located in the S½ of Section 19, T 1 S, R 13 E. Bounded on the EAST by GIN 15 Bounded on the SOUTH by GIN 17
 Bounded on the WEST by — Bounded on the NORTH by GIN 19.

Dated and posted on the ground the day and year first above written.

AMERICAN SMELTING AND REFINING COMPANY

BY: R. B. Crut
Agent

47214
MAP FILED IN A MC

INDEXED COMPARED

I do hereby certify that the within named instrument was recorded at a number 624 and page 449 of the Superior East Project Records of Pinal County, Arizona
MAR 16 1971 8:00 am Doc. No. 416750
WITNESS my hand and official seal on the day and year aforesaid.
SCHEM M. SMITH, Pinal County Recorder, by Cheryl Thomas Deputy

JUL 9 1979

A MC 47232

LOCATION NOTICE
LODE MINING CLAIM

This mining claim, the name of which is the GIN NO. 19 mining claim, was located by the undersigned AMERICAN SMELTING AND REFINING COMPANY on the 12th day of MARCH, 1971.

This claim is 1500 feet long and 600 feet wide, and the point of discovery is 20 feet from the E end and 1480 feet from the W end of this claim.

The general course of this claim is from East to West.

This claim is situated and located in the Pioneer Mining District, in Pinal County, Arizona, about $2\frac{1}{2}$ miles in a NE direction from Superior, Arizona.

This claim is located in the $S\frac{1}{2}$ of Section 19, T 1 S, R 13 E. Bounded on the EAST by GIN 14 Bounded on the SOUTH by GIN 18
Bounded on the WEST by — Bounded on the NORTH by GIN 20.

Dated and posted on the ground the day and year first above written.

AMERICAN SMELTING AND REFINING COMPANY

BY: R. B. Crist
Agent

47214
MAP FILED IN A MC

INDEXED COMPARED

I do hereby certify that the within named instrument was recorded at request of ASMR Co.
 MAR 16 1971 8:00 am Doc. No. 624-450 Records of Pinal County, Arizona
 116751 SOPHIE M. SMITH, Pinal County Recorder, by Charles James Deputy

JUL 9 1979

LOCATION NOTICE
LODE MINING CLAIMA MC 47233

This mining claim, the name of which is the GIN NO. 20 mining claim, was located by the undersigned AMERICAN SMELTING AND REFINING COMPANY on the 12th day of MARCH, 1971.

This claim is 1500 feet long and 600 feet wide, and the point of discovery is 20 feet from the E end and 1480 feet from the W end of this claim.

The general course of this claim is from East to West.

This claim is situated and located in the Pioneer Mining District, in Pinal County, Arizona, about 2½ miles in a NE direction from Superior, Arizona.

This claim is located in the S½ of Section 19, T 1 S, R 13 E. Bounded on the EAST by GIN 13 Bounded on the SOUTH by GIN 19
 Bounded on the WEST by — Bounded on the NORTH by —.

Dated and posted on the ground the day and year first above written.

AMERICAN SMELTING AND REFINING COMPANY

BY: R. B. Pint
 Agent

47214
MAP FILED IN A MC

47234

A MC

LOCATION NOTICE

LODE MINING CLAIM

This mining claim, the name of which is the EVE No. 1 mining claim, was located by the undersigned AMERICAN SMELTING AND REFINING COMPANY on the 19th of July, 1971.

This claim is 1500 feet long and 600 feet wide, and the point of discovery is 20 feet from the E end and 1480 feet from the N end of this claim.

The general course of this claim is from East to West.

This claim is situated and located in the Pioneer Mining District, in Pinal County, State of Arizona about 6 miles in a NNE direction from Superior, Arizona.

This claim is located in the NW 1/4 of unsurveyed Section 9, T 1 S, R 13 E. Bounded on the EAST by EVE 2 Bounded on the SOUTH by KAY 93 & 94 bounded on the WEST by — Bounded on the NORTH by EVE 3

Dated and posted on the ground the day and year first above written.

STATE OF ARIZONA } ss
County of Pinal

426355

AMERICAN SMELTING AND REFINING COMPANY

I hereby certify that the within instrument was filed and recorded at request of ASARCO

AUG 20 1971 1:00pm

BY:

R. B. Crut
Agent

In Doc. 639 PAGE 314

INDEXED COMPARED

on pg. 2
Witness in hand and official seal
day and year aforesaid.

SOPHIE M. MITH
County Recorder

By Lucy Thomas
Deputy Recorder

Ref 5747, Lucas 85703

JUL 9 1979

1960
PROCEEDINGS

A MC 47234

Twp.1N., Rge.13E.:

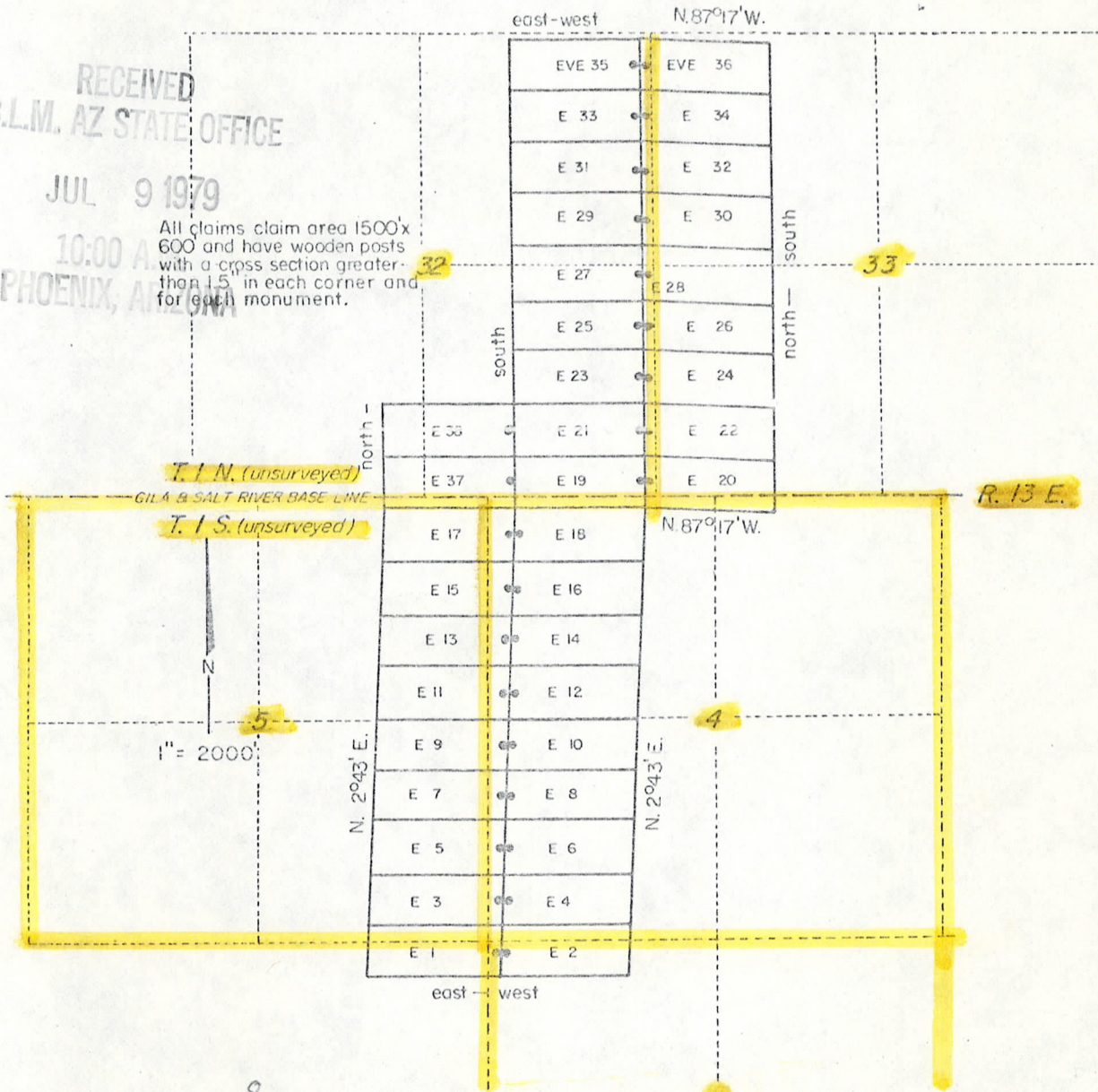
SE1/4	32	Eve	19
"	"	Eve	20
"	"	Eve	21
"	"	Eve	22
"	"	Eve	23
"	"	Eve	24
"	"	Eve	25
"	"	Eve	26
"	"	Eve	27
"	"	Eve	28
"	"	Eve	37
"	"	Eve	38

RECEIVED
B.L.M. AZ STATE OFFICE

JUL 9 1979

10:00 A.M.
PHOENIX, ARIZONA

All claims claim area 1500'x
600 and have wooden posts
with a cross section greater
than 1.5" in each corner and
for each monument.



8
NO. 19 THRU 38 SECTIONS 32 & 33 T. 1 N. R. 13 E.
THE EVE NO. 1 THRU 18 SECTION 4, 5 & 9 T. 1 S. R. 13 E.

CLAIMS
LOCATED IN THE _____ 1/4 OF SECTION _____, TOWNSHIP 1 NORTH SOUTH,
RANGE 13 EAST, PINAL COUNTY, ARIZONA.

LODE CLAIMS

EVE NO. 1-7
EVE NO. 8-12
EVE NO. 13-18
EVE NO. 19-22
EVE NO. 23-24
EVE NO. 25-38

ORIG. LOCATION NOTICE / DATE

American Smelting And Refining Co. / 7-19-71
PO. Box 5747
Tucson, Az. 85703
7-22-71
7-23-71
7-27-71
7-28-71
8-9-71

OWNER

ASARCO Incorporated
PO. Box 5747
Tucson, Az. 85703

LODE CLAIMS IN
PINAL COUNTY

ASARCO Incorporated
1150 NORTH 7TH AVENUE
TUCSON, ARIZONA 85703

JUL 9 1971

ENGINEERING

LOCATION NOTICE

LODE MINING CLAIM

A MC 47235

This mining claim, the name of which is the EVE No. 2 mining claim, was located by the undersigned AMERICAN SMELTING AND REFINING COMPANY on the 19th of July, 1971.

This claim is 1500 feet long and 600 feet wide, and the point of discovery is 20 feet from the W end and 1480 feet from the E end of this claim.

The general course of this claim is from East to West.

This claim is situated and located in the Pioneer Mining District, in Pinal County, State of Arizona about 6 miles in a NNE direction from Superior, Arizona.

This claim is located in the NW 1/4 of unsurveyed Section 9, T 1 S, R 13 E. Bounded on the EAST by KAY 43 Bounded on the SOUTH by KAY 45 & 93 bounded on the WEST by EVE 1 Bounded on the NORTH by EVE 4

Dated and posted on the ground the day and year first above written.

426356

STATE OF ARIZONA }
County of Pinal } ss

I hereby certify that the within instrument was filed and recorded at request of ASARCO

AMERICAN SMELTING AND REFINING COMPANY

BY:

R. B. Criss
Agent

AUG 20 1971

In Doc

DOCKET 639 PAGE 315

on pay
Witness my hand and official seal
the day and year aforesaid.

SOPHIE M. SMITH,

County Recorder

By

Deputy Recorder

INDEXED COMPARED

47234

MAP FILED IN A MC

JUL 10 1971

LOCATION NOTICE

A MC 47236

LODE MINING CLAIM

This mining claim, the name of which is the EVE No. 3 mining claim, was located by the undersigned AMERICAN SMELTING AND REFINING COMPANY on the 19th of July, 1971.

This claim is 1500 feet long and 600 feet wide, and the point of discovery is 20 feet from the E end and 1480 feet from the W end of this claim.

The general course of this claim is from East to West.

This claim is situated and located in the Pioneer Mining District, in Pinal County, State of Arizona about 6 miles in a NNE direction from Superior, Arizona.

This claim is located in the E 1/2 of unsurveyed Section 5, T 1 S, R 13 E. Bounded on the EAST by EVE 4 Bounded on the SOUTH by EVE 1 bounded on the WEST by — Bounded on the NORTH by EVE 5

Dated and posted on the ground the day and year first above written.

STATE OF ARIZONA

County of Pinal

426357

AMERICAN SMELTING AND REFINING COMPANY

I hereby certify that the within instrument was filed and recorded at request of ASARCO

BY:

R. B. Crut

Agent

AUG 20 1971 1:00 pm
DOCKET 639 PAGE 316

INDEXED COMPARED

on page
Witness my hand and official seal
this day and year as aforesaid.

SOPHIE M. M.T.H.

County Recorder

By Evelyn Jones
Deputy Recorder

47234
MAP FILED IN A MC

47237

LOCATION NOTICE

A MC

LODE MINING CLAIM

This mining claim, the name of which is the EVE No. 4 mining claim, was located by the undersigned AMERICAN SMELTING AND REFINING COMPANY on the 19th of July, 1971.

This claim is 1500 feet long and 600 feet wide, and the point of discovery is 20 feet from the W end and 1480 feet from the E end of this claim.

The general course of this claim is from East to West.

This claim is situated and located in the Pioneer Mining District, in Pinal County, State of Arizona about 6 miles in a NNE direction from Superior, Arizona.

This claim is located in the W 1/2 of unsurveyed Section 4, T 1 S, R 13 E. Bounded on the EAST by KAY 41 Bounded on the SOUTH by EVE 2 bounded on the WEST by EVE 3 Bounded on the NORTH by EVE 4

Dated and posted on the ground the day and year first above written.

STATE OF ARIZONA } ss 426358
County of Pinal

AMERICAN SMELTING AND REFINING COMPANY

I hereby certify that the within instrument was filed and recorded at request of ASARCO

AUG 20 1971

DOCKET 639 PAGE 317

on page
Witness my hand and official seal the day and year aforesaid.

SOPHIE M. M.T.H.
County Recorder

By Evelyn Jones
Deputy Recorder

BY: R. B. Print
Agent

INDEXED COMPARED

47234
MAP FILED IN A MC

JUL 20 1971

47238

LOCATION NOTICE

A MC

LODE MINING CLAIM

This mining claim, the name of which is the EVE No. 5 mining claim, was located by the undersigned AMERICAN SMELTING AND REFINING COMPANY on the 19th of July, 1971.

This claim is 1500 feet long and 600 feet wide, and the point of discovery is 20 feet from the E end and 1480 feet from the W end of this claim.

The general course of this claim is from East to West.

This claim is situated and located in the Pioneer Mining District, in Pinal County, State of Arizona about 6 miles in a NNE direction from Superior, Arizona.

This claim is located in the E 1/2 of unsurveyed Section 5, T 1 S, R 13 E. Bounded on the EAST by EVE 6 Bounded on the SOUTH by EVE 3 bounded on the WEST by — Bounded on the NORTH by EVE 7

Dated and posted on the ground the day and year first above written.

STATE OF ARIZONA } ss 426359
County of Pinal.

AMERICAN SMELTING AND REFINING COMPANY

BY: R. B. Crinit
Agent

I hereby certify that the within instrument was filed and recorded at request of ASARCO
AUG 20 1971 1:00 pm
In Docket 639 PAGE 318

INDEXED COMPARED

on page
Witness in hand and official seal
in day and year aforesaid.
SOPHIE M. M:TH.
County Recorder
By Evelyn Thomas
Deputy Recorder

47234
MAP FILED IN A MC

A MC 47239

LOCATION NOTICE

LODE MINING CLAIM

This mining claim, the name of which is the EVE No. 6 mining claim, was located by the undersigned AMERICAN SMELTING AND REFINING COMPANY on the 19th of July, 1971.

This claim is 1500 feet long and 600 feet wide, and the point of discovery is 20 feet from the W end and 1480 feet from the E end of this claim.

The general course of this claim is from East to West.

This claim is situated and located in the Pioneer Mining District, in Pinal County, State of Arizona about 6 miles in a NNE direction from Superior, Arizona.

This claim is located in the W 1/2 of unsurveyed Section 4, T 1 S, R 13 E. Bounded on the EAST by KAY 37 Bounded on the SOUTH by EVE 4 bounded on the WEST by EVE 5 Bounded on the NORTH by EVE 8

Dated and posted on the ground the day and year first above written.

STATE OF ARIZONA
County of Pinal

} ss **426360**

AMERICAN SMELTING AND REFINING COMPANY

I hereby certify that the within instrument was filed and recorded at request of ASA RCO

AUG 20 1971

BY: R. B. Print

Agent

In DOCKET 639 PAGE 319

on page
Witness my hand and official seal
the day and year aforesaid.

SOPHIE M. SMITH,

County Recorder

By Evelyn Thomas

Deputy Recorder

INDEXED COMPARE

47234
MAP FILED IN A MC

47240

LOCATION NOTICE

A MC

LODE MINING CLAIM

This mining claim, the name of which is the EVE No. 7 mining claim, was located by the undersigned AMERICAN SMELTING AND REFINING COMPANY on the 19th of July, 1971.

This claim is 1500 feet long and 600 feet wide, and the point of discovery is 20 feet from the E end and 1480 feet from the W end of this claim.

The general course of this claim is from East to West.

This claim is situated and located in the Pioneer Mining District, in Pinal County, State of Arizona about 6 miles in a NNE direction from Superior, Arizona.

This claim is located in the E 1/2 of unsurveyed Section 5, T 1 S, R 13 E. Bounded on the EAST by EVE 8 Bounded on the SOUTH by EVE 5 bounded on the WEST by — Bounded on the NORTH by EVE 9

Dated and posted on the ground the day and year first above written.

STATE OF ARIZONA } ss 426361
County of Pinal

AMERICAN SMELTING AND REFINING COMPANY

I hereby certify that the within instrument was filed and recorded at request of ASARCO
AUG 20 1971 1:00pm

BY: R. B. Crill
Agent

In Docket DOCKET 639 PAGE 320

on per
Witness in hand and official seal
the day and year aforesaid,

SOPHIE M. MITCH,
County Recorder

By Enelija Jones
Deputy Recorder

INDEXED COMPARED

MAP FILED IN A MC 47234

A MC 47241

LOCATION NOTICE

LODE MINING CLAIM

This mining claim, the name of which is the EVE No. 8 mining claim, was located by the undersigned AMERICAN SMELTING AND REFINING COMPANY on the 22nd of July, 1971.

This claim is 1500 feet long and 600 feet wide, and the point of discovery is 20 feet from the W end and 1480 feet from the E end of this claim.

The general course of this claim is from East to West.

This claim is situated and located in the Pioneer Mining District, in Pinal County, State of Arizona about 6 miles in a NNE direction from Superior, Arizona.

This claim is located in the W $\frac{1}{2}$ of unsurveyed Section 4, T 1 S, R 13 E. Bounded on the EAST by KAY 37 Bounded on the SOUTH by ~~KAY~~ EVE 6 bounded on the WEST by EVE 7 Bounded on the NORTH by EVE 10

Dated and posted on the ground the day and year first above written.

STATE OF ARIZONA
County of Pinal

426362

AMERICAN SMELTING AND REFINING COMPANY

BY:

R. B. Crinit

Agent

I hereby certify that the within instrument was filed and recorded at request of ASARCO

AUG 20 1971 1:00pm
DOCKET 639 PAGE 321
In Doc't

on pag
Witness m hand and official seal
he day and y at aforesaid.

SOPHIE M. MATH
County Recorder

By Evelyn Thomas
Deputy Recorder

INDEXED COMPARED

47234
MAP FILED IN A MC

JUL 10 1971

A MC 47242

LOCATION NOTICE

LODE MINING CLAIM

This mining claim, the name of which is the EVE No. 9 mining claim, was located by the undersigned AMERICAN SMELTING AND REFINING COMPANY on the 22nd of July, 1971.

This claim is 1500 feet long and 600 feet wide, and the point of discovery is 20 feet from the E end and 1480 feet from the W end of this claim.

The general course of this claim is from East to West.

This claim is situated and located in the Pioneer Mining District, in Pinal County, State of Arizona about 6 miles in a NNE direction from Superior, Arizona.

This claim is located in the E 1/2 of unsurveyed Section 5, T 1 S, R 13 E. Bounded on the EAST by EVE 10 Bounded on the SOUTH by EVE 7 bounded on the WEST by ### Bounded on the NORTH by EVE 11

Dated and posted on the ground the day and year first above written.

STATE OF ARIZONA }
County of Pinal

426363

AMERICAN SMELTING AND REFINING COMPANY

I hereby certify that the within instrument was filed and recorded

at request of ASARCO

AUG 20 1971 1:00pm

DOCKET 639 PAGE 322

on page

Witness in hand and official seal the day and year aforesaid.

SOPHIE M. M. H.
County Recorder

By Enclyn Domic
Deputy Recorder

BY:

R. B. Cunt
Agent

INDEXED COMPARE

MAP FILED IN A MC 47234

JUL 9 1979

LOCATION NOTICE

A MC 47243

LODE MINING CLAIM

This mining claim, the name of which is the EVE No. 10 mining claim, was located by the undersigned AMERICAN SMELTING AND REFINING COMPANY on the 22nd of July, 1971.

This claim is 1500 feet long and 600 feet wide, and the point of discovery is 20 feet from the W end and 1480 feet from the E end of this claim.

The general course of this claim is from East to West.

This claim is situated and located in the Pioneer Mining District, in Pinal County, State of Arizona about 6 miles in a NNE direction from Superior, Arizona.

This claim is located in the W 1/2 of unsurveyed Section 4, T 1 S, R 13 E. Bounded on the EAST by KAY 35 Bounded on the SOUTH by EVE 8 bounded on the WEST by EVE 9 Bounded on the NORTH by EVE 12

Dated and posted on the ground the day and year first above written.

STATE OF ARIZONA

County of Pinal

ss

AMERICAN SMELTING AND REFINING COMPANY

I hereby certify that the within instrument was filed and recorded at request of ASARCO

AUG-20-1971 1:00 pm

In Doc. DOCKET 639 PAGE 323

BY:

R. B. Crut
Agent

on page

Witness my hand and official seal this day and year aforesaid.

SOPHIE M. J. M. H.

County Recorder

By

Deputy Recorder

INDEXED COMPARE

MAP FILED IN A MC 47234

RECORDED
INDEXED

JUL 20 1971

LOCATION NOTICE

A MC 47244

LODE MINING CLAIM

This mining claim, the name of which is the EVE No. 11 mining claim, was located by the undersigned AMERICAN SMELTING AND REFINING COMPANY on the 22nd of July, 1971.

This claim is 1500 feet long and 600 feet wide, and the point of discovery is 20 feet from the E end and 1480 feet from the W end of this claim.

The general course of this claim is from East to West.

This claim is situated and located in the Pioneer Mining District, in Pinal County, State of Arizona about 6 miles in a NNE direction from Superior, Arizona.

This claim is located in the E 1/2 of unsurveyed Section 5, T 1 S, R 13 E. Bounded on the EAST by EVE 12 Bounded on the SOUTH by EVE 10 bounded on the WEST by — Bounded on the NORTH by EVE 13

Dated and posted on the ground the day and year first above written.

STATE OF ARIZONA } ss
County of Pinal

AMERICAN SMELTING AND REFINING COMPANY

I hereby certify that the within instrument was filed and recorded at request of ASARCO

AUG 20 1971 1:00 pm

In DOCKET 639 PAGE 324

on page
Witness in hand and official seal
day and year as aforesaid.

SOPHIE M. MITH
County Recorder

By Emely Thomas
Deputy Recorder

BY:

Agent

INDEXED, COMPARE

MAP FILED IN A MC 47234

JUL 9 1971

LOCATION NOTICE

A MC 47245

LODE MINING CLAIM

This mining claim, the name of which is the EVE No. 12 mining claim, was located by the undersigned AMERICAN SMELTING AND REFINING COMPANY on the 22nd of July, 1971.

This claim is 1500 feet long and 600 feet wide, and the point of discovery is 20 feet from the W end and 1480 feet from the E end of this claim.

The general course of this claim is from East to West.

This claim is situated and located in the Pioneer Mining District, in Pinal County, State of Arizona about 6 miles in a NNE direction from Superior, Arizona.

This claim is located in the W 1/2 of unsurveyed Section 4, T 1 S, R 13 E. Bounded on the EAST by KAY 33 Bounded on the SOUTH by EVE 10 bounded on the WEST by EVE 11 Bounded on the NORTH by EVE 14

Dated and posted on the ground the day and year first above written.

STATE OF ARIZONA

County of Pinal

426366

AMERICAN SMELTING AND REFINING COMPANY

I hereby certify that the within instrument was filed and recorded

at request of ASARCO
AUG 20 1971 1:00pm

BY: R. B. Crut
Agent

In DoCKET 639 PAGE 325

on page
Witness my hand and official seal
the day and year aforesaid.

SOPHIE M. SMITH
County Recorder
Evelyn Thomas
Deputy Recorder

INDEXED COMPARED

MAP FILED IN A MC 47234

LOCATION NOTICE

A MC 47246

LODE MINING CLAIM

This mining claim, the name of which is the EVE No. 13 mining claim, was located by the undersigned AMERICAN SMELTING AND REFINING COMPANY on the 23rd of July, 1971.

This claim is 1500 feet long and 600 feet wide, and the point of discovery is 20 feet from the E end and 1480 feet from the W end of this claim.

The general course of this claim is from East to West.

This claim is situated and located in the Pioneer Mining District, in Pinal County, State of Arizona about 6 miles in a NNE direction from Superior, Arizona.

This claim is located in the E 1/2 of unsurveyed Section 5, T 1 S, R 13 E. Bounded on the EAST by EVE 14 Bounded on the SOUTH by EVE 11 bounded on the WEST by Bounded on the NORTH by EVE 15

Dated and posted on the ground the day and year first above written.

STATE OF ARIZONA }
County of Pinal }

426367

AMERICAN SMELTING AND REFINING COMPANY

I hereby certify that the within instrument was filed and recorded at request of ASARCO

AUG 20 1971

In Docket

DOCKET 639 PAGE 326

BY:

R. B. Crut

Agent

on pag

Witness my hand and official seal this day and year as aforesaid.

SOPHIE M. M. TH

County Recorder

By

Carolyn Jones

Deputy Recorder

INDEXED COMPAR

47234
MAP FILED IN A MC

FILED

LOCATION NOTICE

A MC 47247

LODE MINING CLAIM

This mining claim, the name of which is the EVE No. 14 mining claim, was located by the undersigned AMERICAN SMELTING AND REFINING COMPANY on the 23rd of July, 1971.

This claim is 1500 feet long and 600 feet wide, and the point of discovery is 20 feet from the W end and 1480 feet from the E end of this claim.

The general course of this claim is from East to West.

This claim is situated and located in the Pioneer Mining District, in Pinal County, State of Arizona about 6 miles in a NNE direction from Superior, Arizona.

This claim is located in the W 1/2 of unsurveyed Section 4, T 1 S, R 13 E. Bounded on the EAST by KAY 31 Bounded on the SOUTH by EVE 12 bounded on the WEST by EVE 13 Bounded on the NORTH by EVE 15

Dated and posted on the ground the day and year first above written.

STATE OF ARIZONA

County of Pinal

426368

AMERICAN SMELTING AND REFINING COMPANY

I hereby certify that the within instrument was filed and recorded

at request of

ASARCO

AUG 20 1971

1:00p

INDEXED

BY:

R. B. Print

Agent

In Doc DOCKET 639 PAGE 327

on page

Witness my hand and official seal the day and year aforesaid.

SOPHIE M. SMITH,

County Recorder

By

Enclips Pomes

Deputy Recorder

MAP FILED IN A MC 47234

JUL 9 1971

47248

A MC

LOCATION NOTICE

LODE MINING CLAIM

This mining claim, the name of which is the EVE No. 15 mining claim, was located by the undersigned AMERICAN SMELTING AND REFINING COMPANY on the 23rd of July, 1971.

This claim is 1500 feet long and 600 feet wide, and the point of discovery is 20 feet from the E end and 1480 feet from the W end of this claim.

The general course of this claim is from East to West.

This claim is situated and located in the Pioneer Mining District, in Pinal County, State of Arizona about 6 miles in a NNE direction from Superior, Arizona.

This claim is located in the E 1/2 of unsurveyed Section 5, T 1 S, R 13 E. Bounded on the EAST by EVE 16 Bounded on the SOUTH by EVE 13 bounded on the WEST by — Bounded on the NORTH by EVE 17

Dated and posted on the ground the day and year first above written.

STATE OF ARIZONA

County of Pinal

426369

AMERICAN SMELTING AND REFINING COMPANY

I hereby certify that the within instrument was filed and recorded at request of ASARC

AUG 20 1971

1:00pm

BY:

R. B. Criss

Agent

In Docket

DOCKET 639 PAGE 328

on page

Witness my hand and official seal this day and year first above written.

SOPHIE M. MITCHELL

County Recorder

By

Deputy Recorder

INDEXED COMPARED

47234

MAP FILED IN A MC

LOCATION NOTICE

A MC 47249

LODE MINING CLAIM

This mining claim, the name of which is the EVE No. 16 mining claim, was located by the undersigned AMERICAN SMELTING AND REFINING COMPANY on the 23rd of July, 1971.

This claim is 1500 feet long and 600 feet wide, and the point of discovery is 20 feet from the W end and 1480 feet from the E end of this claim.

The general course of this claim is from East to West.

This claim is situated and located in the Pioneer Mining District, in Pinal County, State of Arizona about 6 miles in a NNE direction from Superior, Arizona.

This claim is located in the W 1/2 of unsurveyed Section 4, T 1 S, R 13 E. Bounded on the EAST by KAY 29 Bounded on the SOUTH by EVE 14 bounded on the WEST by EVE 15 Bounded on the NORTH by EVE 18

Dated and posted on the ground the day and year first above written.

STATE OF ARIZONA

County of Pinal

I hereby certify that the within Instrument was filed and recorded

at request of

AUG 20 1971

DOCKET 639 PAGE 329

on pag

Witness my hand and official seal the day and year aforesaid.

SOPHIE M. SMITH,

County Recorder

By

Deputy Recorder

AMERICAN SMELTING AND REFINING COMPANY

BY:

Agent

INDEXED COMPARED

47234

MAP FILED IN A MC

RECEIVED
COUNTY CLERK'S OFFICE

DOCKET 639 PAGE 330

JUL 9 1979

ARIZONA

A MC 47250

LOCATION NOTICE

LODE MINING CLAIM

This mining claim, the name of which is the EVE No. 17 mining claim, was located by the undersigned AMERICAN SMELTING AND REFINING COMPANY on the 23rd of July, 1971.

This claim is 1500 feet long and 600 feet wide, and the point of discovery is 20 feet from the E end and 1480 feet from the W end of this claim.

The general course of this claim is from East to West.

This claim is situated and located in the Pioneer Mining District, in Pinal County, State of Arizona about 6 miles in a NNE direction from Superior, Arizona.

This claim is located in the E 1/2 of unsurveyed Section 5, T 1 S, R 13 E. Bounded on the EAST by EVE 18 Bounded on the SOUTH by EVE 15 bounded on the WEST by Bounded on the NORTH by EVE 37

Dated and posted on the ground the day and year first above written.

STATE OF ARIZONA
County of Pinal

426371

AMERICAN SMELTING AND REFINING COMPANY

I hereby certify that the within
Instrument was filed and recorded
at request of ASARC

AUG 20 1971 1:00 pm

BY: R. B. Crut
Agent

DOCKET 639 PAGE 330

INDEXED COMPARED

on pag.
Witness my hand and official seal
the day and year aforesaid.

SOPHIE M. MATH
County Recorder
By Euclyn Thomas
Deputy Recorder

47234
MAP FILED IN A MC

JUL 9 1979

LOCATION NOTICE

A MC 47251

LODE MINING CLAIM

This mining claim, the name of which is the EVE No. 18 mining claim, was located by the undersigned AMERICAN SMELTING AND REFINING COMPANY on the 23rd of July, 1971.

This claim is 1500 feet long and 600 feet wide, and the point of discovery is 20 feet from the W end and 1480 feet from the E end of this claim.

The general course of this claim is from East to West.

This claim is situated and located in the Pioneer Mining District, in Pinal County, State of Arizona about 6 miles in a NNE direction from Superior, Arizona.

This claim is located in the W 1/2 of unsurveyed Section 4, T 1 S, R 13 E. Bounded on the EAST by Kay 27 Bounded on the SOUTH by EVE 16 bounded on the WEST by Eve 17 Bounded on the NORTH by Eve 19

Dated and posted on the ground the day and year first above written.

STATE OF ARIZONA }
County of Pinal

426372

AMERICAN SMELTING AND REFINING COMPANY

I hereby certify that the within instrument was filed and recorded at request of ASARCO

AUG 20 1971 1:00 pm

BY:

R. B. Crint

Agent

DOCKET 639 PAGE 331

on page _____
Witness my hand and official seal the day and year aforesaid.

SOPHIE M. SMITH

County Recorder

By

Deputy Recorder

INDEXED COMPARED

47234

MAP FILED IN A MC

A MC 47252

LOCATION NOTICE

LODE MINING CLAIM

This mining claim, the name of which is the EVE No. 17 mining claim, was located by the undersigned AMERICAN SMELTING AND REFINING COMPANY on the 27th of July, 1971.

This claim is 1500 feet long and 600 feet wide, and the point of discovery is 20 feet from the E end and 1480 feet from the W end of this claim.

The general course of this claim is from East to West.

This claim is situated and located in the Pioneer Mining District, in Pinal County, State of Arizona about 7 miles in a NNE direction from Superior, Arizona.

This claim is located in the S $\frac{1}{2}$ of unsurveyed Section 33, T 1 N, R 13 E. Bounded on the EAST by EVE 20 Bounded on the SOUTH by EVE 18 bounded on the WEST by EVE 37 Bounded on the NORTH by EVE 21

Dated and posted on the ground the day and year first above written.

STATE OF ARIZONA
County of Pinal

426373

AMERICAN SMELTING AND REFINING COMPANY

I hereby certify that the within
Instrument was filed and recorded
at request of ASARCO

AUG 20 1971

1:00 pm

BY:

R. B. Crut

Agent

In Docket 639 PAGE 332

INDEXED COMPARED

on page

Witness my hand and official seal
the day and year above written.

SOPHIE M. M. F.H.

County Recorder

By

Evelyn Domes
Deputy Recorder

47234
MAP FILED IN A MC

JUL 9 1971

LOCATION NOTICE

A MC 47253

LODE MINING CLAIM

This mining claim, the name of which is the EVE No. 20 mining claim, was located by the undersigned AMERICAN SMELTING AND REFINING COMPANY on the 27th of July, 1971.

This claim is 1500 feet long and 600 feet wide, and the point of discovery is 20 feet from the W end and 1480 feet from the E end of this claim.

The general course of this claim is from East to West.

This claim is situated and located in the Pioneer Mining District, in Pinal County, State of Arizona about 7 miles in a NNE direction from Superior, Arizona.

This claim is located in the S $\frac{1}{2}$ of unsurveyed Section 33, T 1 N, R 13 E. Bounded on the EAST by CARLIE 1 Bounded on the SOUTH by KAY 20 bounded on the WEST by EVE 19 Bounded on the NORTH by EVE 22

Dated and posted on the ground the day and year first above written.

STATE OF ARIZONA } ss
County of Pinal

AMERICAN SMELTING AND REFINING COMPANY

I hereby certify that the within instrument was filed and recorded at request of ASARCO

BY: R. B. Priest
Agent

AUG 20 1971 1:00 pm
DOCKET 639 PAGE 333

on page
Witness my hand and official seal the day and year aforesaid.

INDEXED COMPARED

SOPHIE M. SMITH
County Recorder

By Evelyn Jones
Deputy Recorder

47234
MAP FILED IN A MC

LOCATION NOTICE

A MC 47254

LODE MINING CLAIM

This mining claim, the name of which is the EVE No. 21 mining claim, was located by the undersigned AMERICAN SMELTING AND REFINING COMPANY on the 27th of July, 1971.

This claim is 1500 feet long and 600 feet wide, and the point of discovery is 20 feet from the E end and 1480 feet from the W end of this claim.

The general course of this claim is from East to West.

This claim is situated and located in the Pioneer Mining District, in Pinal County, State of Arizona about 7 miles in a NNE direction from Superior, Arizona.

This claim is located in the S 1/2 of unsurveyed Section 33, T 1 N, R 13 E. Bounded on the EAST by Eve 22 Bounded on the SOUTH by Eve 19 bounded on the WEST by Eve 38 Bounded on the NORTH by Eve 23

Dated and posted on the ground the day and year first above written.

STATE OF ARIZONA
County of Pinal

ss. 426375

AMERICAN SMELTING AND REFINING COMPANY

I hereby certify that the within instrument was filed and recorded at request of ASARCO

BY: R. B. Crinit
Agent

AUG 20 1971
In Docket 639 PAGE 334

INDEXED COMPARED

on page
Witness my hand and official seal the day and year aforesaid.

SOPHIE M. J. M. TH.
County Recorder

By Leuchyn Jones
Deputy Recorder

47234

MAP FILED IN A MC

JUL 9 1971

LOCATION NOTICE

A MC 47255

LODE MINING CLAIM

This mining claim, the name of which is the EVE No. 22 mining claim, was located by the undersigned AMERICAN SMELTING AND REFINING COMPANY on the 27th of July, 1971.

This claim is 1500 feet long and 600 feet wide, and the point of discovery is 20 feet from the W end and 1480 feet from the E end of this claim.

The general course of this claim is from East to West.

This claim is situated and located in the Pioneer Mining District, in Pinal County, State of Arizona about 7 miles in a NNE direction from Superior, Arizona.

This claim is located in the S $\frac{1}{2}$ of unsurveyed Section 33, T 1 N, R 13 E. Bounded on the EAST by CARRIE 3 Bounded on the SOUTH by Eve 20 bounded on the WEST by Eve 21 Bounded on the NORTH by Eve 24

Dated and posted on the ground the day and year first above written.

STATE OF ARIZONA

County of Pinal

ss 426376

AMERICAN SMELTING AND REFINING COMPANY

I hereby certify that the within instrument was filed and recorded at request of ASARCO

AUG 20 1971

BY:

R. B. Crinit

Agent

DOCKET 639 PAGE 335

on page

Witness m hand nd official seal the day and y ar aressaid.

SOPHIE M. : MITH

County Recorder

By

Deputy Recorder

47234

MAP FILED IN A MC

JUL 9 1971

ORIGINAL LOCATION NOTICE A MC 47256
LODE MINING CLAIM

This mining claim, the name of which is the EVE No. 23 mining claim, was located by the undersigned AMERICAN SMELTING AND REFINING COMPANY on the 28th of July, 1971.

This claim is 1500 feet long and 600 feet wide, and the point of discovery is 20 feet from the E end and 1480 feet from the W end of this claim.

The general course of this claim is from East to West.

This claim is situated and located in the Pioneer Mining District, in Pinal County, State of Arizona about 7 miles in a NNE direction from Superior, Arizona.

This claim is located in the S $\frac{1}{2}$ of unsurveyed Section 33, T 1 N, R 13 E. Bounded on the EAST by Eve 24 Bounded on the SOUTH by Eve 21 bounded on the WEST by Eve 37 Bounded on the NORTH by Eve 25

Dated and posted on the ground the day and year first above written.

STATE OF ARIZONA } ss. 426377
County of Pinal

AMERICAN SMELTING AND REFINING COMPANY

I hereby certify that the within Instrument was filed and recorded at request of ASARCO

BY: R. B. Print
Agent

AUG 20 1971 1:00pm

In Docket DOCKET 639 PAGE 336 INDEXED COMPARED

on page
Witness in hand and official seal the day and year aforesaid.

SOPHIE M. M.T.H.
County Recorder

By Emilyn Thomas
Deputy Recorder

47234
MAP FILED IN A MC

A MC 47257

LOCATION NOTICE

LODE MINING CLAIM

This mining claim, the name of which is the EVE No. 24 mining claim, was located by the undersigned AMERICAN SMELTING AND REFINING COMPANY on the 28th of July, 1971.

This claim is 1500 feet long and 600 feet wide, and the point of discovery is 20 feet from the W end and 1480 feet from the E end of this claim.

The general course of this claim is from East to West.

This claim is situated and located in the Pioneer Mining District, in Pinal County, State of Arizona about 7 miles in a NNE direction from Superior, Arizona.

This claim is located in the S $\frac{1}{2}$ of unsurveyed Section 33, T 1 N, R 13 E. Bounded on the EAST by CARRIE 5 Bounded on the SOUTH by Eve 22 bounded on the WEST by Eve 21 Bounded on the NORTH by Eve 26

Dated and posted on the ground the day and year first above written.

STATE OF ARIZONA
County of Pinal

AMERICAN SMELTING AND REFINING COMPANY

I hereby certify that the within
Instrument was filed and recorded
at request of ASARCO

AUG 20 1971

DOCKET 639 PAGE 337

on page
Witness my hand and official seal
the day and year aforesaid.

SOPHIE M. SMITH,
County Recorder

By Evelyn P. Jones
Deputy Recorder

BY: R. B. Criss

Agent

INDEXED COMPARED

47234
MAP FILED IN A MC

A MC 47258

LOCATION NOTICE

LODE MINING CLAIM

This mining claim, the name of which is the EVE No. 25 mining claim, was located by the undersigned AMERICAN SMELTING AND REFINING COMPANY on the 9th of Aug., 1971.

This claim is 1500 feet long and 600 feet wide, and the point of discovery is 20 feet from the E end and 1480 feet from the W end of this claim.

The general course of this claim is from East to West.

This claim is situated and located in the Pioneer Mining District, in Pinal County, State of Arizona about 7 miles in a NNE direction from Superior, Arizona.

This claim is located in the S 1/2 of unsurveyed Section 33, T 1 N, R 13 E. Bounded on the EAST by Eve 26 Bounded on the SOUTH by Eve 23 bounded on the WEST by Eve 39 Bounded on the NORTH by Eve 27

Dated and posted on the ground the day and year first above written.

STATE OF ARIZONA }
 County of Pinal }

426379

AMERICAN SMELTING AND REFINING COMPANY

I hereby certify that the within instrument was filed and recorded

at request of

AUG-20-1971

In Docket

on page

Witness my hand and official seal the day and year aforesaid.

SOPHIE M. M.T.H.

County Recorder

By

Duty Recorder

BY:

Agent

INDEXED
 COMPARED

47234
 MAP FILED IN A MC

JUL 8 1971

LOCATION NOTICE

A MC 47259

LODE MINING CLAIM

This mining claim, the name of which is the EVE No. 26 mining claim, was located by the undersigned AMERICAN SMELTING AND REFINING COMPANY on the 9th of July, 1971.

This claim is 1500 feet long and 600 feet wide, and the point of discovery is 20 feet from the W end and 1480 feet from the E end of this claim.

The general course of this claim is from East to West.

This claim is situated and located in the Pioneer Mining District, in Pinal County, State of Arizona about 7 miles in a NNE direction from Superior, Arizona.

This claim is located in the S $\frac{1}{2}$ of unsurveyed Section 33, T 1 N, R 13 E. Bounded on the EAST by CARRIE 7 Bounded on the SOUTH by Eve 24 bounded on the WEST by Eve 25 Bounded on the NORTH by Eve 28

Dated and posted on the ground the day and year first above written.

STATE OF ARIZONA

County of Pinal

426380

AMERICAN SMELTING AND REFINING COMPANY

I hereby certify that the within instrument was filed and recorded at request of ASARC Co

AUG 20 1971

BY:

R B Crut

Agent

DOCKET 639 PAGE 339 INDEXED

on page

Witness my hand and official seal the day and year aforesaid.

SOPHIE M. M. H.

County Recorder

By

Deputy Recorder

47234

MAP FILED IN A MC

RECEIVED
COUNTY CLERK'S OFFICE

JUL 9 1971

A MC 47260

LOCATION NOTICE

LODE MINING CLAIM

This mining claim, the name of which is the EVE No. 27 mining claim, was located by the undersigned AMERICAN SMELTING AND REFINING COMPANY on the 9th of July, 1971.

This claim is 1500 feet long and 600 feet wide, and the point of discovery is 20 feet from the E end and 1480 feet from the W end of this claim.

The general course of this claim is from East to West.

This claim is situated and located in the Pioneer Mining District, in Pinal County, State of Arizona about 7 miles in a NNE direction from Superior, Arizona.

This claim is located in the 5 1/2 of unsurveyed Section 33, T 1 N, R 13 E. Bounded on the EAST by Eve 28 Bounded on the SOUTH by Eve 25 bounded on the WEST by Eve 37 & 40 Bounded on the NORTH by Eve 29

Dated and posted on the ground the day and year first above written.

STATE OF ARIZONA
County of Pinal

AMERICAN SMELTING AND REFINING COMPANY

I hereby certify that the within
Instrument was filed and recorded
at request of ASARCO

BY:

R. B. Crut

Agent

INDEXED COMPARED

AUG-20-1971

In Docket 639 PAGE 340

on page
Witness my hand and official seal
the day and year aforesaid.

SOPHIE M. MITCHELL
County Recorder

By Cecily Jones
Deputy Recorder

47234

MAP FILED IN A MC

RECORDED
INDEXED
JUL 9 1978

LOCATION NOTICE

A MC 47261

LODE MINING CLAIM

This mining claim, the name of which is the EVE No. 28 mining claim, was located by the undersigned AMERICAN SMELTING AND REFINING COMPANY on the 9th of Aug., 1971.

This claim is 1500 feet long and 600 feet wide, and the point of discovery is 20 feet from the W end and 1480 feet from the E end of this claim.

The general course of this claim is from East to West.

This claim is situated and located in the Pioneer Mining District, in Pinal County, State of Arizona about 7 miles in a NNE direction from Superior, Arizona.

This claim is located in the 5 1/2 of unsurveyed Section 33, T 1 N, R 13 E. Bounded on the EAST by CARRIE 9 Bounded on the SOUTH by Eve 26 bounded on the WEST by Eve 27 Bounded on the NORTH by Eve 30

Dated and posted on the ground the day and year first above written.

STATE OF ARIZONA }
County of Pinal }

426382

AMERICAN SMELTING AND REFINING COMPANY

I hereby certify that the within Instrument was filed and recorded at request of ASARCO

AUG 20 1971 1:00 pm
In Docket DOCKET 639 PAGE 341

RECORDED BY R. B. Crut
INDEXED COMPARED Agent

on page _____
Witness my hand and official seal the day and year aforesaid.
SOPHIE M. SMITH
County Recorder
By Evelyn Jones
Deputy Recorder

47234

MAP FILED IN A MC

RECEIVED

OFFICE

JUL 9 1971

LOCATION NOTICE

A MC 47262

LODE MINING CLAIM

This mining claim, the name of which is the EVE No. 29 mining claim, was located by the undersigned AMERICAN SMELTING AND REFINING COMPANY on the 9th of Aug, 1971.

This claim is 1500 feet long and 600 feet wide, and the point of discovery is 20 feet from the E end and 1480 feet from the W end of this claim.

The general course of this claim is from East to West.

This claim is situated and located in the Pioneer Mining District, in Pinal County, State of Arizona about 7 miles in a NNE direction from Superior, Arizona.

This claim is located in the N 1/2 of unsurveyed Section 33, T 1 N, R 13 E. Bounded on the EAST by Eve 30 Bounded on the SOUTH by Eve 27 bounded on the WEST by Eve 40 Bounded on the NORTH by Eve 31

Dated and posted on the ground the day and year first above written.

STATE OF ARIZONA

County of Pinal

AMERICAN SMELTING AND REFINING COMPANY

I hereby certify that the within Instrument was filed and recorded at request of ASARCO

AUG 20 1971 1:00pm
DOCKET 639 PAGE 342

In Doc't

on pag

Witness in hand and official seal
th day and year aforesaid.

SOPHIE M. SMITH

County Recorder

By

Deputy Recorder

INDEXED COMPARED

R. B. Cunt

Agent

MAP FILED IN A MC 47234

A MC 47263

LOCATION NOTICE

LODE MINING CLAIM

This mining claim, the name of which is the EVE No. 30 mining claim, was located by the undersigned AMERICAN SMELTING AND REFINING COMPANY on the 9th of Aug., 1971.

This claim is 1500 feet long and 600 feet wide, and the point of discovery is 20 feet from the W end and 1480 feet from the E end of this claim.

The general course of this claim is from East to West.

This claim is situated and located in the Pioneer Mining District, in Pinal County, State of Arizona about 7 miles in a NNE direction from Superior, Arizona.

This claim is located in the N $\frac{1}{2}$ of unsurveyed Section 33, T 1 N, R 13 E. Bounded on the EAST by CARRIE 11 Bounded on the SOUTH by Eve 28 bounded on the WEST by Eve 29 Bounded on the NORTH by Eve 32

Dated and posted on the ground the day and year first above written.

STATE OF ARIZONA

County of Pinal

AMERICAN SMELTING AND REFINING COMPANY

I hereby certify that the within Instrument was filed and recorded at request of ASARCO

AUG 20 1971

1:00pm

INDEXED COMPARED BY:

R B Crut
Agent

DOCKET 639 PAGE 343

on pag.

Witness my hand and official seal the day and year aforesaid.

SOPHIE M. SMITH,

County Recorder

By Eachyn Pomer

Deputy Recorder

47234

MAP FILED IN A MC

JUL 9 1971

LOCATION NOTICE A MC 47264

LODE MINING CLAIM

This mining claim, the name of which is the EVE No. 31 mining claim, was located by the undersigned AMERICAN SMELTING AND REFINING COMPANY on the 9th of Aug., 1971.

This claim is 1500 feet long and 600 feet wide, and the point of discovery is 20 feet from the E end and 1480 feet from the W end of this claim.

The general course of this claim is from East to West.

This claim is situated and located in the Pioneer Mining District, in Pinal County, State of Arizona about 7 miles in a NNE direction from Superior, Arizona.

This claim is located in the N 1/2 of unsurveyed Section 33, T 1 N, R 13 E. Bounded on the EAST by Eve 32 Bounded on the SOUTH by Eve 29 bounded on the WEST by Eve 40 Bounded on the NORTH by Eve 33

Dated and posted on the ground the day and year first above written.

STATE OF ARIZONA
County of Pinal

426385

AMERICAN SMELTING AND REFINING COMPANY

I hereby certify that the within
Instrument was filed and recorded
at request of ASARCO

BY:

R. B. Cunt

Agent

AUG 20 1971 1:00 PM
DOCKET 639 PAGE 344

INDEXED COMPARED

on page
Witness my hand and official seal
the day and year aforesaid.

SOPHIE M. M. TH.
County Recorder

By Carolyn Thomas
Deputy Recorder

MAP FILED IN A MC 47234

JUL 9 1971

A MC 47265

LOCATION NOTICE

LODE MINING CLAIM

This mining claim, the name of which is the EVE No. 32 mining claim, was located by the undersigned AMERICAN SMELTING AND REFINING COMPANY on the 9th of Aug., 1971.

This claim is 1500 feet long and 600 feet wide, and the point of discovery is 20 feet from the W end and 1480 feet from the E end of this claim.

The general course of this claim is from East to West.

This claim is situated and located in the Pioneer Mining District, in Pinal County, State of Arizona about 7 miles in a NNE direction from Superior, Arizona.

This claim is located in the N 1/2 of unsurveyed Section 33, T 1 N, R 13 E. Bounded on the EAST by EVE CARRIE 13 Bounded on the SOUTH by EVE 30 bounded on the WEST by EVE 31 Bounded on the NORTH by EVE 34

Dated and posted on the ground the day and year first above written.

STATE OF ARIZONA

County of Pinal

426386

AMERICAN SMELTING AND REFINING COMPANY

I hereby certify that the within instrument was filed and recorded at request of ASARCO

AUG 20 1971

In DOCKET 639 PAGE 345

BY:

R B. Crut
Agent

INDEXED COMPARED

on page _____
Witness my hand and official seal the day and year aforesaid.

SOPHIE M. SMITH
County Recorder

By Earlyn Romea
Deputy Recorder

47234

MAP FILED IN A MC

LOCATION NOTICE

A MC — 47266

LODE MINING CLAIM

This mining claim, the name of which is the EVE No. 33 mining claim, was located by the undersigned AMERICAN SMELTING AND REFINING COMPANY on the 9th of Aug., 1971.

This claim is 1500 feet long and 600 feet wide, and the point of discovery is 20 feet from the E end and 1480 feet from the W end of this claim.

The general course of this claim is from East to West.

This claim is situated and located in the Pioneer Mining District, in Pinal County, State of Arizona about 7 miles in a NNE direction from Superior, Arizona.

This claim is located in the N $\frac{1}{2}$ of unsurveyed Section 33, T 1 N, R 13 E. Bounded on the EAST by Eve 34 Bounded on the SOUTH by Eve 31 bounded on the WEST by — Bounded on the NORTH by Eve 35

Dated and posted on the ground the day and year first above written.

STATE OF ARIZONA }
County of Pinal

426387

AMERICAN SMELTING AND REFINING COMPANY

I hereby certify that the within instrument was filed and recorded at request of ASARCO

AUG 20 1971 1:00 pm

DOCKET 639 PAGE 346

on page

Witness in hand and official seal the day and year aforesaid.

SOPHIE M. MTH,

County Recorder

By Evelyn P. Jones
Deputy Recorder

BY:

R. B. Crut

Agent

INDEXED COMPARED

47234

MAP FILED IN A MC

FILED
JUL 9 1971

LOCATION NOTICE A MC 47267
LODE MINING CLAIM

This mining claim, the name of which is the EVE No. 34 mining claim, was located by the undersigned AMERICAN SMELTING AND REFINING COMPANY on the 9th of Aug., 1971.

This claim is 1500 feet long and 600 feet wide, and the point of discovery is 20 feet from the W end and 1480 feet from the E end of this claim.

The general course of this claim is from East to West.

This claim is situated and located in the Pioneer Mining District, in Pinal County, State of Arizona about 7 miles in a NNE direction from Superior, Arizona.

This claim is located in the N 1/2 of unsurveyed Section 33, T 1 N, R 13 E. Bounded on the EAST by CARRIE 15 Bounded on the SOUTH by Eve 32 bounded on the WEST by Eve 33 Bounded on the NORTH by Eve 36

Dated and posted on the ground the day and year first above written.

STATE OF ARIZONA } ss 426388
County of Pinal

AMERICAN SMELTING AND REFINING COMPANY

I hereby certify that the within instrument was filed and recorded at request of ASARCO
AUG 20 1971 1:00pm
DOCKET 639 PAGE 347
In Docket

BY: R. B. Crut
Agent

on page
Witness my hand and official seal the day and year aforesaid.
SOPHIE M. MITCHELL
County Recorder
By Lucy Stomero
Deputy Recorder

INDEXED COMPARED

47234
MAP FILED IN A MC

RECEIVED

JUL 9 1971

LOCATION NOTICE

A MC 47268

LODE MINING CLAIM

This mining claim, the name of which is the EVE No. 35 mining claim, was located by the undersigned AMERICAN SMELTING AND REFINING COMPANY on the 9th of July, 1971.

This claim is 1500 feet long and 600 feet wide, and the point of discovery is 20 feet from the E end and 1480 feet from the W end of this claim.

The general course of this claim is from East to West.

This claim is situated and located in the Pioneer Mining District, in Pinal County, State of Arizona about 7 miles in a NNE direction from Superior, Arizona.

This claim is located in the N 1/2 of unsurveyed Section 33, T 1 N, R 13 E. Bounded on the EAST by Eve 36 Bounded on the SOUTH by Eve 33 bounded on the WEST by — Bounded on the NORTH by —

Dated and posted on the ground the day and year first above written.

STATE OF ARIZONA }
County of Pinal }

426389

AMERICAN SMELTING AND REFINING COMPANY

I hereby certify that the within instrument was filed and recorded at request of ASARCO AUG 20 1971 1:00pm

BY: R. B. Print Agent

INDEXED COMPARED

In Docket 639 PAGE 348

on page
Witness my hand and official seal the day and year aforesaid.

SOPHIE M. M.T.H.
County Recorder
By Evelyn Jones Deputy Recorder

MAP FILED IN A MC 47234

RECORDED
CLERK'S OFFICE

DOCKET 639 PAGE 349

JUL 9 1971

LOCATION NOTICE

A MC 47269

LODE MINING CLAIM

This mining claim, the name of which is the EVE No. 36
mining claim, was located by the undersigned AMERICAN SMELTING AND
REFINING COMPANY on the 9th of July, 1971.

This claim is 1500 feet long and 600 feet wide, and the
point of discovery is 20 feet from the W end and 1480 feet
from the E end of this claim.

The general course of this claim is from East to West.

This claim is situated and located in the Pioneer Mining
District, in Pinal County, State of Arizona about 7 miles in
a NNE direction from Superior, Arizona.

This claim is located in the N $\frac{1}{2}$ of unsurveyed Section
33, T 1 N, R 13 E. Bounded on the EAST by CARRIE 17
Bounded on the SOUTH by EVE 34 bounded on the WEST by
EVE 35 Bounded on the NORTH by _____

Dated and posted on the ground the day and year first above
written.

STATE OF ARIZONA }
County of Pinal }

426390

AMERICAN SMELTING AND REFINING COMPANY

I hereby certify that the within
Instrument was filed and recorded

at request of

AUG 20 1971 1:00 pm

In Docket

DOCKET 639 PAGE 349

INDEXED COMPARED

BY:

R. B. Crut

Agent

on page

Witness my hand and official seal
the day and year aforesaid.

SOPHIE M. SMITH,

County Recorder

By

Teachin Jones
Deputy Recorder

MAP FILED IN A MC 47234

RECEIVED
PINAL COUNTY OFFICE

DOCKET 639 PAGE 350

JUL 9 1979

47270

LOCATION NOTICE

A MC

LODE MINING CLAIM

This mining claim, the name of which is the EVE No. 37
mining claim, was located by the undersigned AMERICAN SMELTING AND
REFINING COMPANY on the 9th of July, 1971.

This claim is 1500 feet long and 600 feet wide, and the
point of discovery is 20 feet from the E end and 1480 feet
from the W end of this claim.

The general course of this claim is from East to West.

This claim is situated and located in the Pioneer Mining
District, in Pinal County, State of Arizona about 7 miles in
a NNE direction from Superior, Arizona.

This claim is located in the S $\frac{1}{2}$ of unsurveyed Section
33, T 1 N, R 13 E. Bounded on the EAST by EVE 19
Bounded on the SOUTH by EVE 17 bounded on the WEST by
— Bounded on the NORTH by Eve 38

Dated and posted on the ground the day and year first above
written.

STATE OF ARIZONA }
County of Pinal }

426391

AMERICAN SMELTING AND REFINING COMPANY

I hereby certify that the within
Instrument was filed and recorded
at request of ASARCO

BY:

R. B. Crut

Agent

AUG-20-1971

DOCKET 639 PAGE 350

INDEXED COMPARED

Witness my hand and official seal
the day and year aforesaid.

SOPHIE M. MATH
County Recorder
By Carolyn Jones
Deputy Recorder

47234

MAP FILED IN A MC

RECEIVED
PINAL AZ COUNTY OFFICE

DOCKET 639 PAGE 351

JUL 9 1979

1000
PINAL, ARIZONA

A MC 47271

LOCATION NOTICE

LODE MINING CLAIM

This mining claim, the name of which is the EVE No. 38 mining claim, was located by the undersigned AMERICAN SMELTING AND REFINING COMPANY on the 9th of Aug., 1971.

This claim is 1500 feet long and 600 feet wide, and the point of discovery is 20 feet from the E end and 1480 feet from the W end of this claim.

The general course of this claim is from East to West.

This claim is situated and located in the Pioneer Mining District, in Pinal County, State of Arizona about 7 miles in a NNE direction from Superior, Arizona.

This claim is located in the S $\frac{1}{2}$ of unsurveyed Section 32, T 1 N, R 13 E. Bounded on the EAST by EVE 21 Bounded on the SOUTH by EVE 37 bounded on the WEST by — Bounded on the NORTH by —

Dated and posted on the ground the day and year first above written.

STATE OF ARIZONA }
County of Pinal } ss

AMERICAN SMELTING AND REFINING COMPANY

I hereby certify that the within instrument was filed and recorded

at request of ASARCO
AUG 20 1971 1:00 pm

In DoCKET 639 PAGE 351

on page 1
Witness my hand and official seal the day and y at aforesaid.

SOPHIE M. SMITH,
County Recorder
By Evelyn Pomes
Deputy Recorder

INDEXED
COMPILED

R. B. Crint
Agent

47234
MAP FILED IN A MC

DOCKET 716 PAGE 366

SECOND

AMENDED

LOCATION NOTICE

LODE MINING CLAIM

A MC 47281

RECEIVED
JUL 9 1973
OFFICE
PINAL COUNTY

This mining claim, the name of which is the LD No. 10
mining claim, was located by the undersigned American Smelting and Refining Company
on the 4th day of July, 1973.

This claim is 1500 feet long and 600 feet wide, and the point of
discovery is 65 feet from the West end and
1435 feet from the East end of this claim.

The general course of this claim is from West to East.

This claim is situated and located in the Pioneer Mining District,
in Pinal County, State of Arizona, and its location monument is situated

at a point which bears S. 12° 40' W., 1710 feet from the scribed stone marking the Cor.
of Secs. 13, 14, 23, and 24, T. 1 S., R. 13 E., G. & S.R.M., and is situated in
SE¼ NE¼ Sec. 23 and in SW¼ NW¼ Sec. 24, said township & range. The south side of this
claim overlaps into the Crook No. 153 lode; the west end is common with the east end-
line of the LD No. 9 lode as amended earlier today; the north side overlaps in part
with the south ends of the LD No. 11 and LD No. 12 lodes. This is an amended location
notice of the LD No. 10 lode mining claim, posted on Oct. 12, 1972, and recorded in Dkt.

688, at Page 411, Pinal County Records, and amended Jan 3, 1973, as per Dkt. 693, Page 564,

P.C.R., and is now written and posted for the purpose of rearranging the boundaries of
the lode to a more conformable position with regard to surrounding lodes and to cover
any open ground which may exist within these boundaries.

Dated and posted on the ground the day and year first above written. _____

Witness: Norman M. Wilson

American Smelting and Refining Company

Edward E. Zaragoza

By: Harold M. Stone

INDEXED

I do hereby certify that the within named is the true and correct copy of the original as recorded in the records of Pinal County, Arizona.

WITNESS my hand and official seal the day and year aforesaid.

472945 WILLIAM S. TRUMAN, Pinal County Recorder, E. William S. Truman Deputy

DOCKET 716 PAGE 366

154 RCO

13 1973 8:00 am

47272
MAP FILED IN A MC

RECEIVED
JUL 9 1979

LOCATION NOTICE

A MC 47281

LODE MINING CLAIM

This mining claim, the name of which is the LD No. 10
mining claim, was located by the undersigned AMERICAN SMELTING AND
REFINING COMPANY on the 12th of October, 1972.

This claim is 1500 feet long and 600 feet wide, and the
point of discovery is 50 feet from the West end and 1450 feet
from the East end of this claim.

The general course of this claim is from North to South.

This claim is situated and located in the Summit Mining
District, in Pinal County, State of Arizona.

This claim is located in Section 23 + 24, T 1 ^S N, R 13 E.
Bounded on the EAST by OS 3 Bounded on the SOUTH by
CROOK 133 Bounded on the WEST by LD 9 Bounded on
the NORTH by Pat. Land, LD-11-12

Dated and posted on the ground the day and year first above
written.

AMERICAN SMELTING AND REFINING COMPANY

By: Harold M. Stone
Agent

STATE OF ARIZONA }
County of Pinal } ss

I hereby certify that the within
instrument was filed and recorded
at request of A. S. & R. Co.

DEC 12 1972 at 8:00 A.M.

In Doc't 683 PAGE 411
on pag

Witness my hand and official seal
the day and year aforesaid.

SOPHIE M. & M. III,
County Recorder

By: Eileen Byrd
Deputy Recorder

RECEIVED
BLUE PRINT OFFICE

JUL 9 1979

1980
PHOENIX, ARIZONA

DOCKET 693 PAGE 585
AMENDED

LOCATION NOTICE
LODE MINING CLAIM

A MC 47282

This is an Amendment of the LD No. 11 lode mining claim,
located by the undersigned AMERICAN SMELTING AND REFINING COMPANY on the
12th day of October, 1972, and of record in Docket 688, Page 412,
Office of the Recorder of Pinal County, Arizona.

This claim is 1500 feet long and 600 feet wide, and the point of
discovery is 50 feet from the North end and 1450 feet from the South
end of this claim.

The general course of this claim is from North to South.

This claim is situated and located in the Summit Mining
District, in Pinal County, State of Arizona.

This claim is located in Section 24, T 1 S, R 13 E.
Bounded on the EAST by LD 12 Bounded on the SOUTH by LD 10
Bounded on the WEST by Patented Land Bounded on the NORTH by
Patented Land

Dated and posted on the ground the 4th day of January,
1973.

AMERICAN SMELTING AND REFINING COMPANY

By Harold M. Stone
Agent

47272
MAP FILED IN A MC

459139

STATE OF ARIZONA } ss:
County of Pinal
I her by certify that the within
instrument was filed and recorded
at request of ASARCO
JAN 26 1973 1:00 PM
In Docket 693 PAGE 505
on page
Witness my hand and official seal
the day and year aforesaid.
WILLIAM S. TRUMPA
County Recorder
By William S. Trumpa
Deputy Recorder

RECEIVED
CLERK'S OFFICE

JUL 9 1979

LOCATION NOTICE

LODE MINING CLAIM

A MC 47282

LODE MINING CLAIM

This mining claim, the name of which is the LD No. 11 mining claim, was located by the undersigned AMERICAN SMELTING AND REFINING COMPANY on the 12th of October, 1972.

This claim is 1500 feet long and 600 feet wide, and the point of discovery is 50 feet from the North end and 1450 feet from the South end of this claim.

The general course of this claim is from North to South.

This claim is situated and located in the Summit Mining District, in Pinal County, State of Arizona.

This claim is located in Section 24, T 1 ^S 8, R 13 E. Bounded on the EAST by LD 12 Bounded on the SOUTH by LD 10 Bounded on the WEST by Patented Land Bounded on the NORTH by Patented Land.

Dated and posted on the ground the day and year first above written.

STATE OF ARIZONA }
County of Pinal } ss

AMERICAN SMELTING AND REFINING COMPANY

I hereby certify that the within Instrument was filed and recorded at request of A.S. & R. Co.

By: Harold M. Stone
Agent

DEC 12 1972 at 8:00 A.M.

In Docket DOCKET 688 PAGE 412

on page 1
Witness my hand and seal this the day and year first above written.

SOPHIE M. M. CH.
County Recorder

By: Green / Aguirre
Deputy Recorder

456067

RECEIVED
PINAL COUNTY OFFICE
JUL 9 1973
INDEXED
ARIZONA

DOCKET 693 PAGE 566

AMENDED
LOCATION NOTICE
LODE MINING CLAIM

A MC 47283

This is an Amendment of the LD No. 12 lode mining claim,
located by the undersigned AMERICAN SMELTING AND REFINING COMPANY on the
12th day of October, 1972, and of record in Docket 688, Page 413,
Office of the Recorder of Pinal County, Arizona.

This claim is 1500 feet long and 600 feet wide, and the point of
discovery is 50 feet from the North end and 1450 feet from the South
end of this claim.

The general course of this claim is from North to South.

This claim is situated and located in the Summit Mining
District, in Pinal County, State of Arizona.

This claim is located in Section 24, T 1 S, R 13 E.
Bounded on the EAST by LD 13 Bounded on the SOUTH by OS 2
Bounded on the WEST by LD 11 Bounded on the NORTH by
Potented Land.

Dated and posted on the ground the 4th day of January,
1973.

INDEXED COMPARED AMERICAN SMELTING AND REFINING COMPANY

459140

STATE OF ARIZONA } ss:
County of Pinal

I her by certify th t the within
instrument w s fil d and recorded
at request of AMERICAN

JAN 26 1973 1:00 p.m.

In Dock t
on p: DOCKET 693 PAGE 566
Wit es my hand and official seal
the d y and year aforesaid.

WILLIAM S. TRUMAN,
County Recorder
By Harold M. Stone
Deputy Recorder

By Harold M. Stone
Agent

MAP FILED IN A MC 47272

RECEIVED
BLUE FILE OFFICE

JUL 9 1979

LOCATION NOTICE

A MC 47283

LODE MINING CLAIM

1963
IN OFFICE OF ARIZONAThis mining claim, the name of which is the LD No. 12mining claim, was located by the undersigned AMERICAN SMELTING AND REFINING COMPANY on the 12th of October, 1972.This claim is 1500 feet long and 600 feet wide, and the point of discovery is 50 feet from the North end and 1450 feet from the South end of this claim.

The general course of this claim is from North to South.

This claim is situated and located in the Summit Mining District, in Pinal County, State of Arizona.

This claim is located in Section 24, T 1 N, R 13 E.Bounded on the EAST by LD 13 Bounded on the SOUTH by OS 3 Bounded on the WEST by LD 11 Bounded on the NORTH by Potential Land.

Dated and posted on the ground the day and year first above written.

STATE OF ARIZONA } ss
County of Pinal

AMERICAN SMELTING AND REFINING COMPANY

I hereby certify that the within
Instrument was filed and recorded
at request of A.S. & R. Co.By: Harold M. Stone
Agent

DEC 12-1972 at 8:00 A.M.

In Docket DOCKET 688 PAGE 413
on pageWitness my hand and official seal
the day and year first above written.SOPHIE M. M. TH.
County RecorderBy: Eleanor Aguilar
Deputy Recorder

456068

RECEIVED
BLANK 12 8
OFFICE

JUL 9 1979

1969
LHOEN
ONA

LOCATION NOTICE

LODE MINING CLAIM

A MC 47284

This mining claim, the name of which is the LD No. 13

mining claim, was located by the undersigned AMERICAN SMELTING AND REFINING COMPANY on the 3rd of Nov., 1972.

This claim is 1500 feet long and 600 feet wide, and the point of discovery is 50 feet from the South end and 1450 feet from the North end of this claim.

The general course of this claim is from North to South.

This claim is situated and located in the Summit Mining District, in Pinal County, State of Arizona.

This claim is located in Section 24, T 1 ^S N, R 13 E. Bounded on the EAST by LD 14 Bounded on the SOUTH by OS 3 Bounded on the WEST by LD 12 Bounded on the NORTH by Patented Land

Dated and posted on the ground the day and year first above written.

AMERICAN SMELTING AND REFINING COMPANY

By: James H. Sell
Agent

STATE OF ARIZONA }
County of Pinal } ss

I hereby certify that the within Instrument was filed and recorded

DEC 11 1972 456058

In Docket
DOCKET 688 PAGE 403

Witness my hand and official seal the day and year aforesaid.

SOPHIE M. SMITH,
County Recorder

By: James H. Sell
Deputy Recorder

47272
MAP FILED IN A MC

SECOND

DOCKET 711 PAGE 873

Superior East
Doc. 18-F

and

AMENDED

LOCATION NOTICE

LODE MINING CLAIM

A MC 47285

This mining claim, the name of which is the LD No. 14

mining claim, was located by the undersigned American Smelting and Refining Co.

on the 6th day of June, 1973.

This claim is 1000 feet long and 600 feet wide, and the point of

discovery is 50 feet from the south end and

950 feet from the north end of this claim.

The general course of this claim is from north to south.

This claim is situated and located in the Pioneer Mining District,

in Pinal County, State of Arizona, and its location monument is situated

at a point which bears S. 48° 15' E., 2175 feet from the scribed stone marking the cor.

of secs. 13, 14, 23, and 24, T. 1 S., R. 13 E., G. & S.R.M., and is situated in the

NE $\frac{1}{4}$ NW $\frac{1}{4}$ sec. 24. It is bounded on the east by the LD No. 15 lode, on the west by

the LD No. 13 lode, and on the south by the north ends of the OS No. 3 and OS No. 18

lodes.

This is an amended location notice of the LD No. 14 lode mining claim posted

November 3, 1972 and recorded at Doc. 688 Page 404 Pinal County Records, and

amended January 15, 1973 and recorded at Doc. 693, Page 568, Pinal County Records.

Dated and posted on the ground the day and year first above written.

Witness: Norman W. WickersThomas E. SmithJames D. Sell
Agent for ASARCOSTATE OF ARIZONA } ss:
County of PinalI her by certify that the within
instrument was filed and recorded
at request of ASARCOIn Docket 711 PAGE 873
on pageWitness my hand and official seal
the day and year aforesaid.

WILLIAM S. TRUMAN

County Recorder

Deputy Recorder

INDEXED

47272
MAP FILED IN A MC

RECEIVED
COUNTY CLERK'S OFFICE

DOCKET 688 PAGE 404

JUL 9 1979

LOCATION NOTICE

LODE MINING CLAIM

A MC 47285

1960
ARIZONA

This mining claim, the name of which is the LD No. 14
mining claim, was located by the undersigned AMERICAN SMELTING AND
REFINING COMPANY on the 3rd of Nov. ~~October~~, 1972.

This claim is 1500 feet long and 600 feet wide, and the
point of discovery is 50 feet from the South end and 1450 feet
from the North end of this claim.

The general course of this claim is from North to South.

This claim is situated and located in the Summit Mining
District, in Pinal County, State of Arizona.

This claim is located in Section 24, T 1 ^S N, R 13 E.

Bounded on the EAST by LD 15 Bounded on the SOUTH by
OS 3 & 18 Bounded on the WEST by LD 13 Bounded on
the NORTH by Sec. 13.

Dated and posted on the ground the day and year first above
written.

456059

STATE OF ARIZONA }
County of Pinal } ss

I hereby certify that the within
instrument was filed and recorded
at request of USA RCO

DEC 11 1972 7:45

In Docket DOCKET 688 PAGE 404

on page

Witness my hand and official seal
the day and year aforesaid.

SOPHIE M. SMITH,

County Recorder

By

James H. Bell
Deputy Recorder

AMERICAN SMELTING AND REFINING COMPANY

By:

James H. Bell
Agent

RECEIVED
PINAL COUNTY OFFICE

JUL 9 1979

SECOND
AMENDED
LOCATION NOTICE

A MC 47286

LODE MINING CLAIM

This mining claim, the name of which is the LD NO. 15

mining claim, was located by the undersigned American Smelting and Refining Co.

on the 6th day of June, 1973.

This claim is 1000 feet long and 600 feet wide, and the point of

discovery is 50 feet from the south end and

950 feet from the north end of this claim.

The general course of this claim is from south to north.

This claim is situated and located in the Pioneer Mining District,

in Pinal County, State of Arizona, and its location monument is situated

at a point which bears S. 57° 00' E., 2640 feet from the scribed stone marking the cor. of

secs. 13, 14, 23, and 24, T. 1 S., R. 13 E., G. & S.R.M., and is situated in the NE¹/₄ NW¹/₄

sec. 24. It is bounded on the west side by the LD NO. 14 lode, on the east

side by the LD NO. 16 lode, and on the south end by the north ends of the OS No. 18

and OS No. 19 lodes.

This is an amended location notice of the LD NO. 15 lode mining claim posted

November 3, 1972 and recorded at 688 Doc. Page 405, Pinal County Records, and

amended January 15, 1973, and recorded at Doc. 693, Page 569, Pinal County Records.

Dated and posted on the ground the day and year first above written.

Witness: Norman Williams

Thomas E. Smith

James D. Seld

Agent for ASARCO

STATE OF ARIZONA } ss: 0099

County of Pinal

I hereby certify that the within instrument was filed and recorded at request of ASARCO

In Dock 1
on page SECRET 711
Witness my hand and official seal

the day and year aforesaid.

WILLIAM S. TRUMAN

County Recorder

Charles J. Brown

Deputy Recorder

INDEXED

47272

RECEIVED
CLERK OF SUPERIOR COURT

DOCKET 688 PAGE 405

JUL 9 1979

RECORDED
INDEXED ARIZONA

LOCATION NOTICE

LODE MINING CLAIM

A MC 47286

This mining claim, the name of which is the LD No. 15
mining claim, was located by the undersigned AMERICAN SMELTING AND
REFINING COMPANY on the 3rd of Nov. ~~October~~, 1972.

This claim is 1500 feet long and 600 feet wide, and the
point of discovery is 50 feet from the South end and 1450 feet
from the North end of this claim.

The general course of this claim is from North to South.

This claim is situated and located in the Summit Mining
District, in Pinal County, State of Arizona.

This claim is located in Section 24, T 1 ^S R 13 E.
Bounded on the EAST by LD 16 Bounded on the SOUTH by
OS 18 & 19 Bounded on the WEST by LD 14 Bounded on
the NORTH by Sec. 13.

Dated and posted on the ground the day and year first above
written.

456060

AMERICAN SMELTING AND REFINING COMPANY

STATE OF ARIZONA } ss
County of Pinal

I hereby certify that the within
Instrument was filed and recorded
at request of ASARCO

DEC 11 1972 4:45 pm

In Docket 688 PAGE 405

on page _____
Witness my hand and official seal
the day and year aforesaid.

SOPHIE M. SMITH,
County Recorder

By Charles J. Adams
Deputy Recorder

By: James W. Bell
Agent

RECEIVED
PINAL COUNTY OFFICE

SECOND
AMENDED

DOCKET 711 PAGE 875

JUL 9 1973

LOCATION NOTICE

A MC. 47287

LODE MINING CLAIM

This mining claim, the name of which is the

LD NO. 16

mining claim, was located by the undersigned American Smelting and Refining Co.

on the 6th day of June, 1973.

This claim is 1100 feet long and 600 feet wide, and the point of discovery is 50 feet from the south end and 1050 feet from the north end of this claim.

The general course of this claim is from south to north.

This claim is situated and located in the Pioneer Mining District,

in Pinal County, State of Arizona, and its location monument is situated

at a point which bears S. 63° 05' E., 3140 feet from the scribed stone marking the cor.

of secs. 13, 14, 23, and 24, T. 1 S., R. 13 E., G. & S.R.M., and is situated in the NW $\frac{1}{4}$ & NE $\frac{1}{4}$

sec. 24. It is bounded on the west side by the LD NO. 15 lode, on the east side by the

LD NO. 17 lode, and on the south end by the OS No. 19 and OS No. 20 lodes.

This is an amended location notice of the LD No. 16 lode mining claim, posted

November 3, 1972 and recorded at Doc. 688 Page, 406 Pinal County Records, and

amended January 15, 1973, and recorded at Doc. 693, Page 570, Pinal County Records.

Dated and posted on the ground the day and year first above written.

Witness: Norman W. Wisner

James D. Sell
Agent for ASARCO

I her by certify that the within instrument was filed and recorded at request of ASARCO

g. 53 pm

In Docket
711 PAGE 875

Witness my hand and official seal the day and year aforesaid.

WILLIAM S. TRUMAN
County Recorder

Deputy Recorder

INDEXED

MAP FILED IN A MC 47272

47272100

STATE OF ARIZONA

County of Pinal

ss:

RECEIVED
BUREAU OF LANDS
OFFICE

DOCKET 688 PAGE 406

JUL 9 1979

LOCATION NOTICE

A MC 47287

LODE MINING CLAIM

1980
PHOENIX, ARIZONA

This mining claim, the name of which is the LD No. 16
mining claim, was located by the undersigned AMERICAN SMELTING AND
REFINING COMPANY on the 3rd of November, 1972.

This claim is 1500 feet long and 600 feet wide, and the
point of discovery is 50 feet from the South end and 1450 feet
from the North end of this claim.

The general course of this claim is from North to South.

This claim is situated and located in the Summit Mining
District, in Pinal County, State of Arizona.

This claim is located in Section 24, T 5 N, R 13 E.
Bounded on the EAST by LD 17 Bounded on the SOUTH by
OS 19 & 20 Bounded on the WEST by LD 15 Bounded on
the NORTH by Sec. 13.

Dated and posted on the ground the day and year first above
written.

456061

STATE OF ARIZONA }
County of Pinal }

I hereby certify that the within
instrument was filed and recorded
at request of ASARCO

DEC 11 1972 4:45pm

In Docket
DOCKET 688 PAGE 406
on page

Witness my hand and official seal
the day and year aforesaid.

SOPHIE M. SMITH,

County Recorder

By [Signature]
Deputy Recorder

AMERICAN SMELTING AND REFINING COMPANY

By:

[Signature]
Agent

RECEIVED
BLM AZ STATE OFFICE

SECOND
AMENDED

DOCKET 711 PAGE 876

JUL 9 1979

LOCATION NOTICE

LODE MINING CLAIM

A MC 47288

10:00 AM
PHOENIX, ARIZONA

This mining claim, the name of which is the LD NO. 17
mining claim, was located by the undersigned American Smelting and Refining Co.
on the 6th day of JUNE, 1973.

This claim is 1100 feet long and 600 feet wide, and the point of
discovery is 50 feet from the south end and
1050 feet from the north end of this claim.

The general course of this claim is from south to north.

This claim is situated and located in the Pioneer Mining District,
in Pinal County, State of Arizona, and its location monument is situated
at a point which bears S. 53° 40' W., 2350 feet from the scribed stone marking the cor.
of secs. 13 and 24, T. 1 S., R. 13 E., and secs. 18 and 19, T. 1 S., R. 14 E., G & S.R.M.,
and is situated in the NE $\frac{1}{4}$ sec. 24. It is bounded on the west side by the LD NO. 16 lode
and on the south end by the OS No. 20 and OS No. 21 lodes.

This is an amended location notice of the LD No. 17 lode mining claim,

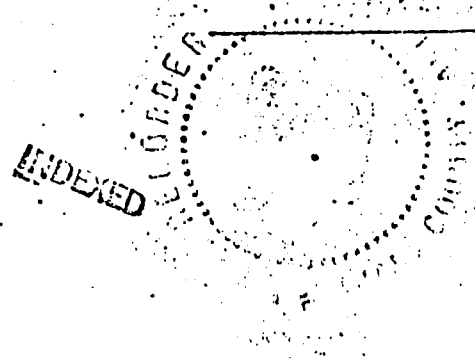
posted November 3, 1972, and recorded at Doc. 688 Page 407,

Pinal County Records, and amended January 15, 1973, & recorded at Doc. 693, Page 571,
Pinal County Records.

Dated and posted on the ground the day and year first above written.

Witness: Morrison W. Wisner James W. Seid
Larry C. Brunney Agent for ASARCO

STATE OF ARIZONA }
County of Pinal } ss:
I, her by certify that the within
Instrument was filed and recorded
at request of ASARCO
on 7/9/79 at 9:00 pm
In Docket
on DOCKET 711 PAGE 876
Witness my hand and official seal
the day and year above said.
WILLIAM S. TRUMAN
County Recorder
By G. W. [Signature]
Deputy Recorder



47272

MAP FILED IN A MC

RECEIVED
BLM AZ STATE OFFICE

JUL 9 1979

LOCATION NOTICE

LODE MINING CLAIM

A MC 47288

1000
MINERALS ARIZONA

This mining claim, the name of which is the LD No. 17
mining claim, was located by the undersigned AMERICAN SMELTING AND
REFINING COMPANY on the 3rd of November, 1972.

This claim is 1500 feet long and 600 feet wide, and the
point of discovery is 50 feet from the South end and 1450 feet
from the North end of this claim.

The general course of this claim is from North to South.

This claim is situated and located in the Summit Mining
District, in Pinal County, State of Arizona.

This claim is located in Section 24, T 1 S, R 13 E.
Bounded on the EAST by FAIRVIEW 142 Bounded on the SOUTH by
OS 20 & 21 Bounded on the WEST by LD 16 Bounded on
the NORTH by Sec. 13.

Dated and posted on the ground the day and year first above
written.

AMERICAN SMELTING AND REFINING COMPANY

STATE OF ARIZONA

County of Pinal

I hereby certify that the within
Instrument was filed and recorded
at request of ASARCO

DEC 11 1972

In Docket

on PAGE 688 PAGE 407
Witness my hand and official seal
the day and year above said.

SOPHIE M. SMITH,

County Recorder

By

Corey M. Smith
County Recorder

By:

James W. Bell
Agent



JUL 9 1979

DOCKET 711 PAGE 871

LOCATION NOTICE

A MC 47289

10:00 A.M.
PHOENIX, ARIZONA

LODE MINING CLAIM

This mining claim, the name of which is the LD NO. 22

mining claim, was located by the undersigned American Smelting and Refining Co.
on the 6th day of June, 1973.

This claim is 1100 feet long and 150 feet wide, and the point of
discovery is 550 feet from the north end and
550 feet from the south end of this claim.

The general course of this claim is from north to south.

This claim is situated and located in the Pioneer Mining District,
in Pinal County, State of Arizona, and its location monument is situated

at a point which bears S. 59° 30' W., 1775 feet from the scribed stone marking the cor.
of secs. 13 and 24, T. 1 S., R. 13 E., and secs. 18 and 19, T. 1 S., R. 14 E., G. &
S.R.M., and is situated in the NE $\frac{1}{4}$ sec. 24. It is bounded on its west side-line by
the east side-line of the LD NO. 17 lode; its east side-line is bounded by the west
end-lines of the Fairview No. 1 and Fairview No. 2 lodes; its south end-line coincides
with a portion of the north end-line of the OS No. 21 lode claim.

Dated and posted on the ground the day and year first above written.

Witness: Norman W. Wisner

James W. Sell

Lawrence R. Brunney

Agent for ASARCO

STATE OF ARIZONA

County of Pinal

I herby certify that the within
Instrument was filed and recorded
at request of ASARCO

JUN 25 1973 2:00 pm

In Docket

on page 711

Witness: DOCKET 711

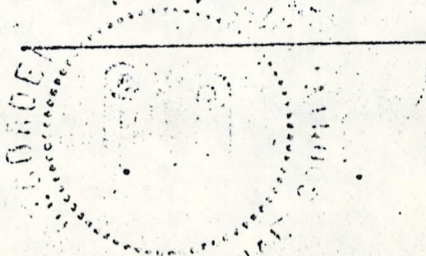
the day and year aforesaid.

WILLIAM S. TRUMAN

County Recorder

Deputy Recorder

INDEXED



47272
MAP FILED IN A MC

RECEIVED
B.L.M. AZ STATE OFFICE

DOCKET 716 PAGE 363

JUL 9 1979

10:00 A.M.
PHOENIX, ARIZONA

LOCATION NOTICE

A MC 47290

LODE MINING CLAIM

This mining claim, the name of which is the LD No. 9 FRACTION
mining claim, was located by the undersigned American Smelting & Refining Company
on the 4th day of July, 19 73.

This claim is 1500 feet long and 30 feet wide, and the point of
discovery is 25 feet from the East end and
1475 feet from the West end of this claim.

The general course of this claim is from West to East.

This claim is situated and located in the Pioneer Mining District,
in Pinal County, State of Arizona, and its location monument is situated
at a point which bears S. 18° 55' W., 1430 feet from the scribed stone marking the cor. of
Secs. 13, 14, 23, and 24, T. 1 S., R. 13 E., G. & S.R.M., and is situated in the S $\frac{1}{2}$ NE $\frac{1}{4}$

Sec. 23. This lode is bounded on the north by Pat. land, its north boundary coinciding
with the south boundary of N $\frac{1}{2}$ NE $\frac{1}{4}$ Sec. 23; it is bounded on the south by the north side
of the LD No. 9 lode as amended earlier today; its west end overlaps into the northeasterly
portion of the LD No. 1 lode; its east end-line coincides with the west end-line of the
LD No. 10 FRACTION as it will be posted later today.

Dated and posted on the ground the day and year first above written. _____

Witness: Norman W. Warner

American Smelting & Refining Company

Edward E. Zaragoza

By: Harold M. Stone

INDEXED

I do hereby certify that the within named instrument was recorded at request of ASARCO Inc
AUG 13 1973 8:00am
DOCKET 716 PAGE 363
4729-12
WILLIAM S. TRUMAN, Pinal County Recorder, By William S. Truman Deputy

Records - Pinal County, Arizona

Witness my hand and official seal the day and year aforesaid.

Deputy

747, June 85703

RECEIVED
B.L.M. AZ STATE OFFICE

DOCKET 716 PAGE 364

JUL 9 1979

10:00 A.M.
PHOENIX, ARIZONA

LOCATION NOTICE

A MC 47291

LODE MINING CLAIM

This mining claim, the name of which is the LD No. 10 FRACTION mining claim, was located by the undersigned American Smelting & Refining Company on the 4th day of July, 19 73.

This claim is 462 feet long and 30 feet wide, and the point of discovery is 25 feet from the West end and 437 feet from the East end of this claim.

The general course of this claim is from West to East.

This claim is situated and located in the Pioneer Mining District, in Pinal County, State of Arizona, and its location monument is situated at a point which bears ~~XXXXXX~~ S. 17° 00' W., 1420 feet from the scribed stone marking the cor. of secs. 13, 14, 23, and 24, T. 1 S., R. 13 E., G. & S.R.M., and is situated in the SE $\frac{1}{4}$ NE $\frac{1}{4}$ Sec. 23 and in the SW $\frac{1}{4}$ NW $\frac{1}{4}$ Sec. 24. This lode is bounded on the north by Pat. land, its north boundary coinciding with the south boundary of N $\frac{1}{2}$ NE $\frac{1}{4}$ Sec. 23 in part. It is bounded on the south by the north side of the LD No. 10 lode as amended earlier today; its west end-line coincides with the east end-line of the LD No. 9 FRACTION lode, posted earlier today; and its east end overlaps into the LD No. 11 lode.

Dated and posted on the ground the day and year first above written.

Witness: Norman W. WisnarsAmerican Smelting & Refining CompanyEdward E. ZaragozaBY: Harold M. Stone

INDEXED

I do hereby certify that the within named instrument was recorded in the presence of ASARCO
 AUG 13 1973 8:00 am DOCKET 716 PAGE 364
 472913
 WILLIAM S. TRUMAN, Pinal County Recorder, By Charles Jones Deputy

STATE OF ARIZONA,

County of Pinal

ss.

hereby certify that the within instrument was 1 and recorded

JUL 31 1970

19 at 12:45 P. M.

In Docket No. 604Page 899at the request of Leonard Anderson

Fee No.:

401189

Indexed:

Compared:

Photostated:

No. \$

I. R. S. COMPARED

When recorded mail to:

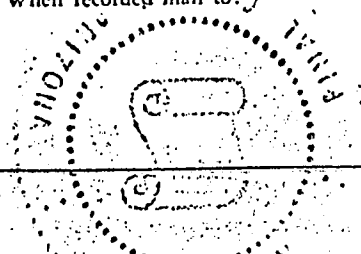
Witness my hand and official seal.

SOPHIE M. SMITH

County Recorder

By Lorraine Moore

Deputy Recorder

RECEIVED
BLM. AZ STATE OFFICE

JUL 9 1970

LOCATION NOTICE A MC 46925

10:00 A.M.

LODE MINING CLAIM

PHOENIX, ARIZONA

This mining claim, the name of which is the DACITE # 7mining claim, was located by the undersigned George M. ERICSON, a
CITIZEN OF THE UNITED STATES on the 30th day of MAY 1970This claim is 900 feet long and 600 feet wide, and the point of discovery is 20
feet from the EAST end and 800 feet from the WEST
end of this claim.The general course of this claim is from EAST to WESTThis claim is situated and located in the PIONEERMining District, in PINAL County, State of Arizona, about 4 milesin a EASTERLY direction from SUPERIOR, ARIZ.THIS CLAIM IS IN SEC 34, T. 15, R. 13 E, G&SR
MERIDIAN

MAP FILED IN A MC 46919

Dated and posted on the ground the day and year first above written.

STATE OF ARIZONA,

County of Pinal

I hereby certify that the within instrument was filed and recorded

ss. JUL 31 1970 1970, at 12:45 P M.

Fee No.:

469190

In Docket No. _____

Page _____

at the request of Leonard Anderson

Indexed:

Compared:

Photostated:

Fee: _____

I. R. S.: \$ _____

When recorded mail to: _____

Witness my hand and official seal.

SOPHIE M. SMITH

County Recorder

By Larson Moore

Deputy Recorder

INDEXED
COMPAREDRECEIVED
BLM. AZ STATE OFFICE

JUL 9 1979

LOCATION NOTICE

LODE MINING CLAIM

A MC

46926

10:00 A.M.

PHOENIX, ARIZONA

This mining claim, the name of which is the PIONEER # 8mining claim, was located by the undersigned George M. Erickson, a
CITIZEN OF THE UNITED STATES on the 30th day of MAY 1970This claim is 900 feet long and 600 feet wide, and the point of discovery is 20
feet from the EAST end and 880 feet from the WEST
end of this claim.The general course of this claim is from EAST to WESTThis claim is situated and located in the PIONEERMining District, in PINAL County, State of Arizona, about 4 MILES
in a EASTERLY direction from SUPERIOR, ARIZ.THIS CLAIM IS LOCATED IN SEC 34, T.15, R.13E,
685R MERIDIANMAP FILED IN A MC 46919

Dated and posted on the ground the day and year first above written.

STATE OF ARIZONA,

County of Pinalhereby certify that the within instrument was ||| and recordedJUL 31 1970, 19, at 12:45 M.

Fee No.:

404191

In Docket No. 604 PAGE 901

at the request of Loraine Anderson

Indexed:

Compared:

Photostated:

Fee: \$

I. R. S.: \$

When recorded mail to:

Witness my hand and official seal.

SOPHIE M. SMITH

County Recorder

By Lorraine Moore

Deputy Recorder

INDEXED
COMPARED

RECEIVED

BLM. AZ STATE OFFICE

JUL 9 1979

LOCATION NOTICE

A MC 46927

10:00 A.M.

PHOENIX, ARIZONA

LODE MINING CLAIM

This mining claim, the name of which is the PACITE #9mining claim, was located by the undersigned George M. ERICKSON, A CITIZEN
OF THE UNITED STATES on the 30th day of MAY 1970This claim is 900 feet long and 600 feet wide, and the point of discovery is 20
feet from the EAST end and 880 feet from the WEST
end of this claim.The general course of this claim is from EAST to WESTThis claim is situated and located in the PIONEER MININGMining District, in PINAL County, State of Arizona, about 4 MILESin a EASTERLY direction from SUPERIOR, ARIZ.THIS CLAIM IS LOCATED IN SEC 34, T 15, R 13 E,G & S R MERIDIAN.

MAP FILED IN A MC 46919

Dated and posted on the ground the day and year first above written.

STATE OF ARIZONA,

County of Pinal

ss.

I hereby certify that the within instrument was filed and recorded

JUL 31 1970

19

at 12:45 P.M.In Docket No. 604PAGE 902at the request of Lorram Anderson

Fee No.:

404192

Indexed:

Compared:

Photostated:

Fee: \$

I. R. STED

When recorded mail to:

Witness my hand and official seal.

SOPHIE M. SMITH

County Recorder

By Lorram Anderson

Deputy Recorder

RECEIVED
B.L.M. AZ STATE OFFICE

JUL 31 1970

10:00 A.M.

TUCSON, ARIZONA

LOCATION NOTICE

A MC

46928

LODE MINING CLAIM

This mining claim, the name of which is the PACITE # 10mining claim, was located by the undersigned George M. ERICKSON, A CITIZEN
OF THE UNITED STATES on the 30th day of MAY 1970This claim is 900 feet long and 600 feet wide, and the point of discovery is 20
feet from the EAST end and 330 feet from the WEST
end of this claim.The general course of this claim is from EAST to WESTThis claim is situated and located in the PIONEERMining District, in PINAL County, State of Arizona, about 4 MILESin a EASTERLY direction from SUPERIOR, ARIZ.THIS CLAIM IS LOCATED IN SEC 34, T. 1 S., R. 13 E.,
G & S R MERIDIAN

MAP FILED IN A MC

46919

Dated and posted on the ground the day and year first above written.

Amendment

STATE OF ARIZONA, County of Pinal; No. 408393

ss.

Boys 5747, Dec 28 1890 3
Witness: S. J. Breditch

OCT 13 1970

ASAR Co.

at 8:00 A. M., Docket

Records of Pinal County, Arizona.

WITNESS my hand and official seal the day and year first above written.

SOMER M. SMITH, County Recorder

By *Eachy Jones* Deputy

DOCKET 611 PAGE 53

DOCKET 611 PAGE 53

Notice of Mining Location

LODE CLAIM

SUPERIOR EAST PROJECT
DOC. NO. 8 - A

TO ALL WHOM IT MAY CONCERN:

This Mining Claim, the name of which is the DACITE #11
Mining Claim, situate on lands belonging to the United States of America, and in which there
are valuable mineral deposits, was entered upon and located for the purpose of exploration

and purchase by AMERICAN SMELTING AND REFINING COMPANY

RECEIVED
BLM. AZ STATE OFFICE

A MC 46929

JUL 9 1979

10:00 A.M.

PHOENIX, ARIZONA

(Locator must insert either "a citizen of the United States" or "who has declared his intention of becoming a citizen of the United States.")

the undersigned, on the 13 day of OCTOBER, 1970

The length of this claim is 900 feet,

and 1 claim 20 feet,

in a EASTERLY direction and 880

feet in a WESTERLY direction from
the center of the discovery shaft, at which this notice is posted, lengthwise of the claim, to-

gether with 300 feet in width of the surface grounds, on each side of
the center of said claim. The general course of the lode deposit and premises is from the

EAST to the WEST

The claim is situated and located in the PIONEER Mining District, in

PINAL County, in the State of Arizona, about 4 MILES

in a EASTERLY direction from SUPERIOR, ARIZONA

IN SEC. 34 T 1 S R 13 E

The surface boundaries of the claim are marked upon the ground as follows: Beginning
at

at a point in a EASTERLY direction 20 feet from
the discovery shaft (at which this notice is posted), being in the center of the EAST

end line of said claim; thence SOUTH 300 feet to a POST

, being the S E corner of said claim; thence

WEST 900 feet to a POST, being at the

S W corner of said claim; thence NORTH 300 feet

to a POST at the center of the WEST end of said claim;

thence NORTH 300 feet to a POST being at the

N. W. corner of said claim; thence EAST 900 feet

to a POST at the N. E. corner of said claim;

thence SOUTH 300 feet to the place of beginning.

Dated and posted on the grounds this 13 day of OCTOBER, 1970

AMERICAN SMELTING AND REFINING COMPANY

By: *Eachy Jones*

46919
MAP FILED IN A MC

STATE OF ARIZONA,
County of Maricopa

I hereby certify that the within instrument was filed and recorded
JUL 31 1970, 19, at 12:45 P. M.

Fee No.:
404193

In Docket No. 604 Page 903 at the request of Leonard Anderson

Indexed:
Compared:
Photostated:

When recorded mail to:

Witness my hand and official seal.

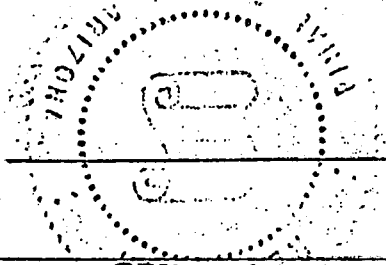
SOPHIE M. SMITH

County Recorder

By

Loraine Moore
Deputy Recorder

Fee COMPARED
I. R. S.: \$



RECEIVED
BLM. AZ STATE OFFICE

See Doc. 8

JUL 9 1979

LOCATION NOTICE

46929

10:00 A.M.

LODE MINING CLAIM

A MC

PHOENIX, ARIZONA

This mining claim, the name of which is the PACIFIC # 11

mining claim, was located by the undersigned George M. Erickson, a citizen
OF THE UNITED STATES on the 30th day of MAY 1970

This claim is 900 feet long and 600 feet wide, and the point of discovery is 20
feet from the EAST end and 330 feet from the WEST
end of this claim.

The general course of this claim is from EAST to WEST

This claim is situated and located in the PIONEER

Mining District, in PINAL County, State of Arizona, about 4 MILES
in a EASTERLY direction from SUPERIOR, ARIZ.

THIS CLAIM IS LOCATED IN SEC 34, T13, R13E,
G & S R MERIDIAN

STATE OF ARIZONA — County of Pinal; No. 40830-1

I do hereby certify that the within instrument was filed and recorded at request of *ASARC* on *OCT 13 1970* at *8:00 A.M.* Docket 611 PAGE 54

Page _____ Records of Pinal County, Arizona.

WITNESS my hand and official seal the day and year first above written.

SOPHIE M. SMITH, County Recorder,

By *Cerily Jones*, Deputy.

DOCKET 611 PAGE 54

Notice of Mining Location

LODE CLAIM

SUPERIOR EAST PROJECT
DOC. NO. 8 - B

TO ALL WHOM IT MAY CONCERN:

This Mining Claim, the name of which is the *DACITE #12* Mining Claim, situate on lands belonging to the United States of America, and in which there are valuable mineral deposits, was entered upon and located for the purpose of exploration and purchase by *AMERICAN SMELTING AND REFINING COMPANY*.

A MC 46930

RECEIVED
BLM. AZ STATE OFFICE

JUL 9 1979

10:00 A.M.
PHOENIX, ARIZONA

(Agent must insert either "a citizen of the United States" or "who has declared his intention of becoming a citizen of the United States.")

the undersigned, on the *13th* day of *OCTOBER*, 1970.

The length of this claim is *900* feet,

and *1* claim *20* feet,

in a *EASTERLY* direction and *880*

feet in a *WESTERLY* direction from

the center of the discovery shaft, at which this notice is posted, lengthwise of the claim, to-

gether with *300* feet in width of the surface grounds, on each side of

the center of said claim. The general course of the lode deposit and premises is from the

EAST to the *WEST*.

The claim is situated and located in the *PIONEER* Mining District, in

PINAL County, in the State of Arizona, about *4 MILES*

in a *EASTERLY* direction from *SUPERIOR, ARIZONA*

IN SEC. 34 T 1 S R 13 E

The surface boundaries of the claim are marked upon the ground as follows: Beginning at _____

at a point in a *EASTERLY* direction *20* feet from

the discovery shaft (at which this notice is posted), being in the center of the *EAST*

end line of said claim; thence *SOUTH 300* feet to a *post*

, being the *S.E.* corner of said claim; thence

WEST 900 feet to a *POST*, being at the

S.W. corner of said claim; thence *NORTH 300* feet

to a *POST* at the center of the *WEST* end of said claim;

thence *NORTH 300* feet to a *POST* being at the

N.W. corner of said claim; thence *EAST 900* feet

to a *POST* at the *N.E.* corner of said claim;

thence *SOUTH 300* feet to the place of beginning.

Dated and posted on the grounds this *13th* day of *OCTOBER*, 1970.

AMERICAN SMELTING AND REFINING COMPANY

By: *James A. B. C.*
Agent

46919
MAP FILED IN A MC

STATE OF ARIZONA,

County of PinalI hereby certify that the within instrument was ~~not~~ and recorded

JUL 31 1970

19 1970, at 12:45 P M.In Docket No. 604Page 904at the request of Leonard Anderson

Fee No.:

404194

Indexed:

Compared:

Photostated:

Fee:

I. R. S. \$

When recorded, mail to:

Witness my hand and official seal.

SOPHIE M. SMITH

County Recorder

By Lorraine Mone

Deputy Recorder

INDEXED

COMPARED

RECEIVED
BLM. AZ STATE OFFICE

JUL 9 1970

10:00 A.M.
PHOENIX, ARIZONA

LOCATION NOTICE

LODE MINING CLAIM

See Doc. 8

A MC 46930This mining claim, the name of which is the DACITE # 12mining claim, was located by the undersigned George M. Erickson, A
CITIZEN OF THE UNITED STATES on the 30th day of MAY 1970This claim is 900 feet long and 600 feet wide, and the point of discovery is 30
feet from the EAST end and 980 feet from the WEST
end of this claim.The general course of this claim is from EAST to WESTThis claim is situated and located in the PIONEERMining District, in PINAL County, State of Arizona, about 4 MILESin a EASTERLY direction from SUPERIOR ARIZ.THIS CLAIM IS LOCATED IN SEC 30, T. 15, R. 13 E,
G & S R MERIDIAN

STATE OF ARIZONA,

County of Pinal

ss.

I hereby certify that the within instrument was filed and recorded

JUL 31 1970

19

at 12:45 P. M.

In Docket No.

DOCKET 604

Page

905

at the request of

Lernand Anderson

Fee No.:

404195

Indexed:

Compared:

Photostated:

Fee: \$

I. R. S.: \$

Witness my hand and official seal.

SOPHIE M. SMITH

County Recorder

By

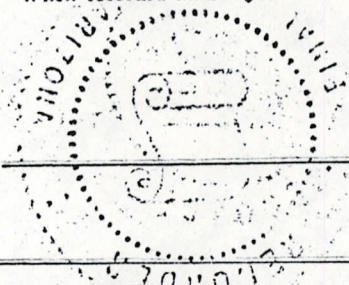
Laraine Maore

Deputy Recorder

INDEXED

COMPARED

When recorded mail to:



RECEIVED

BLM. AZ STATE OFFICE

JUL 9 1979

10:00 A.M.

PHOENIX, ARIZONA

LOCATION NOTICE

A MC 46931

LODE MINING CLAIM

This mining claim, the name of which is the DACITO # 13

mining claim, was located by the undersigned Georgi M. ERICKSON, A CITIZEN
OF THE UNITED STATES on the 30th day of MAY 1970

This claim is 1500 feet long and 600 feet wide, and the point of discovery is 20
feet from the WEST end and 1480 feet from the EAST
end of this claim.

The general course of this claim is from WEST to EAST

This claim is situated and located in the PIONEER

Mining District, in PINAL County, State of Arizona, about 4 MILES

in a EASTERLY direction from SUPERIOR, ARIZ.

THIS CLAIM IS IN SEC 34, T. 1 S., R. 13 E., C. & S R
MERIDIAN

MAP FILED IN A MC 46919

Dated and posted on the ground the day and year first above written.

STATE OF ARIZONA,

County of PinalI hereby certify that the within instrument was FILED and recorded
ss. JUL 31 1970, 19 , at 12:45 P M.

Fee No.:

464198In Docket No. 664Page 306at the request of Leonard Anderson

Indexed:

Compared:

Photostated:

Fee: \$

I. R. S.: \$

When recorded mail to:

Witness my hand and official seal.

SOPHIE M. SMITH

County Recorder

By Lorraine Moore

Deputy Recorder

INDEXED

COMPARED

RECEIVED

BLM. AZ STATE OFFICE

JUL 9 1979

LOCATION NOTICE

A MC 46932

10:00 A.M.

LODE MINING CLAIM

TUCUEN, ARIZONA

This mining claim, the name of which is the PACITE # 14mining claim, was located by the undersigned George M. ERICKSON, A CITIZEN
OF THE UNITED STATES on the 31st day of MAY 1978This claim is 1500 feet long and 600 feet wide, and the point of discovery is 20
feet from the WEST end and 1480 feet from the EAST
end of this claim.The general course of this claim is from WEST to EASTThis claim is situated and located in the PIONEERMining District, in PINAL County, State of Arizona, about 4 MILESin a EASTERLY direction from SUPERIOR, ARIZ.THIS CLAIM IS LOCATED IN SEC. 34, T15, R13E,
G & SR OF BIRDAMAP FILED IN A MC 46919

STATE OF ARIZONA,

County of Maricopa

ss. I hereby certify that the within instrument was filed and recorded
JUL 31 1970 19 at 12:45 P.M.

Fee No.:

404197

In Docket No. 604 Page 907 at the request of Leonard Anderson

Indexed:

Compared:

Photostated:

Fee: COMPARED

I. R. S.: \$

When recorded mail to

Witness my hand and official seal.

SOPHIE M. SMITH

County Recorder

By

Loraine Moore

Deputy Recorder

RECEIVED
BLM. AZ STATE OFFICE

JUL 9 1979

10:00 A.M.

PHOENIX, ARIZONA

LOCATION NOTICE A MC 46933

LODE MINING CLAIM

This mining claim, the name of which is the PACIFIC # 15

mining claim, was located by the undersigned George M. Erickson, a citizen
OF THE UNITED STATES on the 30th day of MAY 1970

This claim is 1500 feet long and 600 feet wide, and the point of discovery is 25
feet from the WEST end and 1000 feet from the EAST
end of this claim.

The general course of this claim is from WEST to EAST

This claim is situated and located in the PIONEER

Mining District, in PINAL County, State of Arizona, about 4 MILES

in a EASTERLY direction from SUPERIOR, ARIZ.

THIS CLAIM IS LOCATED IN SEC. 34, T. 15, R. 13 E.

G & S R MERIDIAN

MAP FILED IN A MC 46919

STATE OF ARIZONA,

County of Pinal

hereby certify that the within instrument was and recorded

JUL 31 1970

19 , at 12:45 P M.

In Docket No. 664

PAGE 908

at the request of Leonard Anderson

Fee No.:

404193

Indexed:

Compared:

Notarized:

Fee: \$

I. R. S.: \$

When recorded mail to:

Witness my hand and official seal.

SOPHIE M. SMITH

County Recorder

By Lassane Mason

Deputy Recorder

INDEXED

COMPARED

RECEIVED

BLM. AZ STATE OFFICE

JUL 9 1970

LOCATION NOTICE

A MC 46934

10:00 A.M.

LODE MINING CLAIM

PHOENIX, ARIZONA

This mining claim, the name of which is the PACITE # 16

mining claim, was located by the undersigned George M. ERIKSSON, A CITIZEN
OF THE UNITED STATES on the 30th day of MAY 1970

This claim is 1500 feet long and 600 feet wide, and the point of discovery is 20
feet from the WEST end and 1430 feet from the EAST
end of this claim.

The general course of this claim is from WEST to EAST

This claim is situated and located in the PIONEER

Mining District, in PINAL County, State of Arizona, about 4 MILES
in a EASTERLY direction from SUPERIOR, ARIZ.

THIS CLAIM IS LOCATED IN SEC 34, T. 15, R. 13 E,
G & SR MEDIDIAN

MAP FILED IN A MC 46919

Dated and posted on the ground the day and year first above written.

STATE OF ARIZONA

County of Maricopa

hereby certify that the within instrument was

JUL 31 1970

19____, at 12:45 P. M.

Fee No.:

401199

In Docket No.

DOCKET 604 PAGE 909

Page

at the request of

Leonard Anderson

Indexed:

Compared:

Photostated:

Fee: \$

I. R. S.: \$

When recorded mail to:

Witness my hand and official seal.

SOPHIE M. SMITH

County Recorder

By

Lorraine Moore

Deputy Recorder

INDEXED
COMPAREDRECEIVED
BLM. AZ STATE OFFICE

JUL 9 1970 LOCATION NOTICE

A MC 46935

10:00 A.M.
PHOENIX, ARIZONA

LODE MINING CLAIM

This mining claim, the name of which is the PACITE # 17mining claim, was located by the undersigned George M. Erickson, A
CITIZEN OF THE UNITED STATES on the 30th day of MAY 1970This claim is 1500 feet long and 100 feet wide, and the point of discovery is 20
feet from the WEST end and 1480 feet from the EAST
end of this claim.The general course of this claim is from WEST to EASTThis claim is situated and located in the PIONEERMining District, in PINAL County, State of Arizona, about 4 milesin a EASTERLY direction from SUPERIOR ARIZ.THIS CLAIM IS IN SEC 34, T.15, R.13E, GORS
MERIDIAN

MAP FILED IN A MC 46919

Dated and posted on the ground the day and year first above written.

STATE OF ARIZONA,

County of PinalI hereby certify that the within instrument was FILED and recorded
JUL 31 1970 19____, at 12:45 P M.

Fee No.:

401200

In Docket No. 684 PAGE 910 at the request of Leland Anderson

Indexed:

Compared:

Photostated:

Fee: \$

I. R. S.: \$

When recorded mail on

Witness my hand and official seal.

SOPHIE M. SMITH

County Recorder

By Laraine Moore

Deputy Recorder

INDEXED
COMPARSED

RECEIVED

BLM. AZ STATE OFFICE

JUL 9 1970

10:00 A.M.

TUCSON, ARIZONA

LOCATION NOTICE A MC 46936

LODE MINING CLAIM

This mining claim, the name of which is the PACITE # 18mining claim, was located by the undersigned George M. ERICKSON, A CITIZEN
OF THE UNITED STATES on the 30th day of MAY 1970This claim is 1500 feet long and 600 feet wide, and the point of discovery is 20
feet from the WEST end and 1480 feet from the EAST
end of this claim.The general course of this claim is from WEST to EASTThis claim is situated and located in the PIONEERMining District, in PINAL County, State of Arizona, about 4 MILESin a EASTERLY direction from SUPERIOR, ARIZ.THIS CLAIM IS LOCATED IN SEC 34, T1S, R13E,
G&SR MERIDIANMAP FILED IN A MC 46919

Dated and posted on the ground the day and year first above written.

STATE OF ARIZONA,
County of Pinal

ss. I hereby certify that the within instrument was filed and recorded
JUL 31 1970 1970, at 12:45 P M.

Fee No.:
404301

In Docket No. 604 Page 911

at the request of Leonard Anderson

Indexed:

Compared:

Photostated:

Fee: \$

I. R. S.: \$

When recorded mail to:

Witness my hand and official seal.


SOPHIE M. SMITH

County Recorder

By

Lanone Moore

Deputy Recorder



RECEIVED
BLM. AZ STATE OFFICE

JUL 9 1979

LOCATION NOTICE

A MC 46937

10:00 A.M.
TUCSON, ARIZONA

LODE MINING CLAIM

This mining claim, the name of which is the Dacite #19

mining claim, was located by the undersigned George M. Erickson, a
citizen of the United States on the 29 day of MAY 1970

This claim is 1500 feet long and 800 feet wide, and the point of discovery is 20'
feet from the East end and 1480 feet from the West
end of this claim.

The general course of this claim is from East to West

This claim is situated and located in the Pioneer

Mining District, in Pinal County, State of Arizona, about 4 miles

in a Easterly direction from Superior, Arizona

This claim is in sec 34 T 15 R 13 E G & SR.
meridian

MAP FILED IN A MC 46919

STATE OF ARIZONA,

County of Pinalhereby certify that the within instrument was III and recorded

JUL 31 1970

19

at 12:45 P M.

Fee No.:

401202

In Docket No. 664 Page 912at the request of Leonard Anderson

Indexed:

Compared:

Photostated:

Fee: \$

I. R. S.: \$

When recorded mail to:

Witness my hand and official seal

SOPHIE M. SMITH

County Recorder

By Loraine Moore

Deputy Recorder

RECEIVED

BLM. AZ STATE OFFICE

JUL 9 1979

LOCATION NOTICE

A MC 46938

10:00 A.M.

LODE MINING CLAIM

TUCUEN, ARIZONA

This mining claim, the name of which is the

Diacite #20

mining claim, was located by the undersigned

George M Erickson acitizen of the United States on the 29 day of May 1970This claim is 1500 feet long and 600 feet wide, and the point of discovery is 20 feet from the East end and 1480' feet from the West end end of this claim.

The general course of this claim is from

East

to

West

This claim is situated and located in the

Pioneer

Mining District, in

Pinal

County, State of Arizona, about

4 miles

in a

Easterly

direction from

Superior, ArizThis claim located in Sec 34 T15 R13 NE
G+SR meridian

MAP FILED IN A MC

46919

Dated and posted on the ground the day and year first above written.

STATE OF ARIZONA,

County of Pinal

ss.

I hereby certify that the within instrument was FILED and recorded JUL 31 1970 19 at 12:45 P.M.

Fee No.:

404303

In Docket No. 804

913

at the request of Lennard Anderson

Indexed:

Compared:

Photostated:

Fee: COMPARED

I. R. S.: \$

When recorded mail to:


Witness my hand and official seal.

SOPHIE M. SMITH

County Recorder

By Lanane Mason

Deputy Recorder



RECEIVED
BLM. AZ STATE OFFICE

JUL 9 1979

10:00 A.M.

PHOENIX, ARIZONA

LOCATION NOTICE A MC 46939

LODE MINING CLAIM

This mining claim, the name of which is the Dacite # 21

mining claim, was located by the undersigned George M Erickson, a
Citizen of the United States on the 29 day of May 19 70

This claim is 1500 feet long and 600 feet wide, and the point of discovery is 20'
feet from the EAST end and 1480' feet from the West
end of this claim.

The general course of this claim is from EAST to West

This claim is situated and located in the Pioneer

Mining District, in Pinal County, State of Arizona, about 4 miles

in a Easterly direction from Superior, Ariz.

this claim is located in Sec. 34 T 15 R 13 E
G+SR meridian

MAP FILED IN A MC 46919

Dated and posted on the ground the day and year first above written.

STATE OF ARIZONA,

County of Pinal

I hereby certify that the within instrument was filed and recorded

JUL 31 1970

19 at 12:45 P.M.

Fee No.:

404304

Indexed:

Compared:

Photostated:

Fee: \$

I. R. S.: \$

When recorded, mail to:

Witness my hand and official seal.

SOPHIE M. SMITH

County Recorder

By

Lorraine Moore

Deputy Recorder

INDEXED
COMPAREDRECEIVED
B.L.M. AZ STATE OFFICE

JUL 9 1979

10:00 A.M.

PHOENIX, ARIZONA

LOCATION NOTICE A MC 46940

LODE MINING CLAIM

This mining claim, the name of which is the Dacite #22mining claim, was located by the undersigned George M Erickson, a
citizen of the United States on the 29th day of May 1970This claim is 1500 feet long and 600 feet wide, and the point of discovery is 20'
feet from the East end and 1480 feet from the West
end of this claim.The general course of this claim is from East to WestThis claim is situated and located in the PioneerMining District, in Pinal County, State of Arizona, about 1/2 miin a easterly direction from Superior Arizthis claim is located in Sec 34, T 15, R 13 E
G & S R Meridian

MAP FILED IN A MC 46919

STATE OF ARIZONA,

County of Pinal

I hereby certify that the within instrument was filed and recorded

JUL 31 1970

19____, at 12:45 P.M.

Fee No.:

464205

In Docket No. _____, Page _____, at the request of Loraine Anderson

Indexed:

Compared:

Photostated:

Fee: \$

I. R. S.: \$

Witness my hand and official seal.

SOPHIE M. SMITH

County Recorder

By Loraine Moore

Deputy Recorder

INDEXED
COMPARED

RECEIVED

BLM. AZ STATE OFFICE

JUL 9 1979

10:00 A.M.

PHOENIX, ARIZONA

LOCATION NOTICE

A MC

46941

LODE MINING CLAIM

This mining claim, the name of which is the Dacite # 23mining claim, was located by the undersigned George M. Erickson, a
Citizen of the United States on the 29th day of May 1970This claim is 1500 feet long and 600 feet wide, and the point of discovery is 20'
feet from the East end and 1480 feet from the West
end of this claim.The general course of this claim is from East to WestThis claim is situated and located in the PioneerMining District, in Pinal County, State of Arizona, about 4 miin a easterly direction from Superior, Ariz.this claim is located in Sec 34, T15 R13E
G+SR Meridian

MAP FILED IN A MC 46919

Dated and posted on the ground the day and year first above written.

STATE OF ARIZONA,

County of Pinal

ss.

hereby certify that the within instrument was

and recorded

JUL 31 1970

19

at 2:45 P M.

Fee No.:

404206

In Docket No.

DOCKET 604 PAGE 916

Page

at the request of

Leonard Anderson

Indexed:

Compared:

Photostated:

Fee: \$

I. R. S.: \$

When recorded mail to:

Witness my hand and official seal.

SOPHIE M. SMITH

County Recorder

By

Loraine Moore

Deputy Recorder

INDEXED

COMPARED

RECEIVED

BLM. AZ STATE OFFICE

JUL 9 1979

10:00 A.M.

PHOENIX, ARIZONA

LOCATION NOTICE

LODE MINING CLAIM

A MC 46942

This mining claim, the name of which is the Dacite #24mining claim, was located by the undersigned George M. Erickson, a
citizen of the United States on the 29th day of May 1970This claim is 1500 feet long and 300 feet wide, and the point of discovery is 20'
feet from the East end and 1480' feet from the West
end of this claim.The general course of this claim is from East to WestThis claim is situated and located in the PioneerMining District, in Pinal County, State of Arizona, about 4 miin a easterly direction from Superior, Arizthis claim is located in Sec 34, T 15 R 13 E
64 5 R meridian

MAP FILED IN A MC

46919

Dated and posted on the ground the day and year first above written.

STATE OF ARIZONA,
County of Pinal

I hereby certify that the within instrument was filed and recorded
ss. JUL 31 1970, 19 , at 1:45 P M.

Fee No.:
404207

In Docket No. , Page , at the request of Lorance Anderson

Indexed:
Compared:
Photostated:

DOCKET 604 PAGE 917
When recorded mail to:

Witness my hand and official seal,
SOPHIE M. SMITH
County Recorder
By Lorance Moore
Deputy Recorder

COMPARED
I. R. S. \$

RECEIVED
BLM. AZ STATE OFFICE

JUL 9 1979
10:00 A.M.
PHOENIX, ARIZONA

LOCATION NOTICE A MC 46943
LODE MINING CLAIM

This mining claim, the name of which is the Dacite # 25

mining claim, was located by the undersigned George M. Erickson, a
Citizen of the United States on the 30 day of MAY 1970

This claim is 1500 feet long and 600' feet wide, and the point of discovery is 20'

feet from the West end and 1480 feet from the East end of this claim.

The general course of this claim is from East to West

This claim is situated and located in the Pioneer

Mining District, in Pinal County, State of Arizona, about 4 miles
in a Easterly direction from Superior, Arizona

This claim is located in Sec. 34, T18N R13W E
G & S R meridian

MAP FILED IN A MC 46943

STATE OF ARIZONA,

County of PinalI hereby certify that the within instrument was and recorded
JUL 31 1970 19 at 12:45 P. M.

Fee No.:

404208

In Docket No. 604 PAGE 918 at the request of Leonard Anderson

Indexed:

Compared:

Photostated:

Fee: \$

I. R. S.: \$

When recorded mail to:

Witness my hand and official seal.

SOPHIE M. SMITH

County Recorder

By Lorraine Mamm

Deputy Recorder

INDEXED
COMPAREDRECEIVED
BLM. AZ STATE OFFICE

JUL 9 1979

10:00 A.M.
PHOENIX, ARIZONA

LOCATION NOTICE

A MC 46944

LODE MINING CLAIM

This mining claim, the name of which is the

Dacite # 26mining claim, was located by the undersigned George M. Erickson, a
citizen of the United States on the 29 day of May 1970This claim is 1500 feet long and 600 feet wide, and the point of discovery is 20'
feet from the West end and 1480 feet from the EAST
end of this claim.The general course of this claim is from EAST to WestThis claim is situated and located in the PioneerMining District, in Pinal County, State of Arizona, about 4 milesin a Easterly direction from Superior, Ariz
this claim is located in Sec 34, T 15 R 13 E
G & SR meridian

MAP FILED IN A MC 46919

Dated and posted on the ground the day and year first above written.

STATE OF ARIZONA,
County of Pinal

I hereby certify that the within instrument was filed recorded
ss. JUL 31 1970 1970 at 12:45 P.M.

Fee No.: 401209
Indexed:
Compared:
Photostated:
I. R. S.: \$

In Docket No. 604 Page 919
at the request of Leonard Anderson

When recorded mail to:

Witness my hand and official seal.

SOPHIE M. SMITH

County Recorder

By Laraine Moore

Deputy Recorder

INDEXED
COMPARED

RECEIVED
BLM. AZ STATE OFFICE

JUL 9 1979

10:00 A.M.
PHOENIX, ARIZONA

LOCATION NOTICE A MC 46945

LODE MINING CLAIM

This mining claim, the name of which is the Dacrite # 27

mining claim, was located by the undersigned George M. Erickson, a
Citizen of the United States on the 29th day of May 1970

This claim is 1500 feet long and 600' feet wide, and the point of discovery is 20'
feet from the West end and 1480' feet from the East
end of this claim.

The general course of this claim is from East to West

This claim is situated and located in the Pioneer

Mining District, in Pinal County, State of Arizona, about 14 miles

in a Easterly direction from Superior, Ariz

This claim is located in Sec 34, T 15, R 13 E
G + S. R. Meridian

MAP FILED IN A MC 46919

STATE OF ARIZONA,

County of Pinal

ss.

I hereby certify that the within instrument was FILED and recorded

JUL 31 1970

1970, at 12:45 P M.

Fee No.:

404210

Indexed:

Compared:

Photostated:

Rec: \$

I. R. S.: FILED

In Docket No.

DOCKET 604 PAGE 920

Page

at the request of Leonard Anderson

When recorded mail to:

Witness my hand and official seal.

SOPHIE M. SMITH INDEXED

County Recorder

By Laraine Mason

Deputy Recorder

RECEIVED

BLM. AZ STATE OFFICE

JUL 9 1979

10:00 A.M.
PHOENIX, ARIZONA

LOCATION NOTICE A MC

46946

LODE MINING CLAIM

This mining claim, the name of which is the Dacite # 28

mining claim, was located by the undersigned George M. Erickson a
citizen of the United States on the 29th day of May 1970

This claim is 1500 feet long and 600' feet wide, and the point of discovery is 20'
feet from the West end and 1480' feet from the EAST
end of this claim.

The general course of this claim is from EAST to West

This claim is situated and located in the Pioneer

Mining District, in Pinal County, State of Arizona, about 4 miles

in a Easterly direction from Superior, Ariz.

this claim is located in Sec 34, T 15, R 13 E
G+SR Meridian

MAP FILED IN A MC

46919

Dated and posted on the ground the day and year first above written.

STATE OF ARIZONA,

County of Pinalhereby certify that the within instrument was
JUL 31 1970

DOCKET 604 PAGE 921

and recorded
1970 at 12:45 P.M.

Doc. No 4-(29)

Fee No.: 401311

Indexed:

Compared:

Photostated:

Fee: \$

I. R. S.: \$

When recorded mail to:

Witness my hand and official seal.

SOPHIE M. SMITH

County Recorder

By

Laraine Moore

Deputy Recorder

INDEXED
COMPAREDRECEIVED
BLM AZ STATE OFFICE

JUL 9 1979

10:00 A.M.
PHOENIX, ARIZONA

LOCATION NOTICE A MC 46947

LODE MINING CLAIM

This mining claim, the name of which is the Dacite # 29mining claim, was located by the undersigned George M. Erickson, a
citizen of the United States on the 29th day of May 1970This claim is 1500 feet long and 600 feet wide, and the point of discovery is 20'
feet from the West end and 1480 feet from the East
end of this claim.The general course of this claim is from East to WestThis claim is situated and located in the PioneerMining District, in Pinal County, State of Arizona, about 4 miin a easterly direction from Superior, Arizthis claim is located in Sec 34, T15 R13 E
G+SR meridian

MAP FILED IN A MC

46919

Dated and posted on the ground the day and year first above written.

STATE OF ARIZONA, County of Pinal; No. 408345 } ss. J. H. C.
I do hereby certify that the within instrument was filed and recorded at request of _____
on Oct 13 1970 at 8:00 A.M. Docket _____
Page _____ Records of Pinal County, Arizona.
WITNESS my hand and official seal the day and year first above written.
SOPHIE M. SMITH, County Recorder,
By _____ Deputy.

Notice of Mining Location

LODE CLAIM

SUPERIOR EAST PROJECT
DOC. NO. 8 - C

RECEIVED
B.L.M. AZ STATE OFFICE

JUL 9 1979

10:00 A.M.

PHOENIX, ARIZONA

TO ALL WHOM IT MAY CONCERN:

This Mining Claim, the name of which is the DACITE #30
Mining Claim, situate on lands belonging to the United States of America, and in which there
are valuable mineral deposits, was entered upon and located for the purpose of exploration
and purchase by AMERICAN SMELTING AND REFINING COMPANY

A MC

46948

(Locator must insert either "a citizen of the United States" or "who has declared his intention of becoming a citizen of the United States.")

the undersigned, on the 13 day of OCTOBER, 1970

The length of this claim is 1500 feet,

and 1 claim 20 feet,

in a WESTERLY direction and 1480

feet in a EASTERLY direction from
the center of the discovery shaft, at which this notice is posted, lengthwise of the claim, to-

gether with 300 feet in width of the surface grounds, on each side of
the center of said claim. The general course of the lode deposit and premises is from the

EAST to the WEST

The claim is situated and located in the PIONEER Mining District, in

PINAL County, in the State of Arizona, about 4 MILES

in a EASTERLY direction from SUPERIOR, ARIZONA

IN SEC. 34 T 1 S R 13 E

The surface boundaries of the claim are marked upon the ground as follows: Beginning
at

at a point in a WESTERLY direction 20 feet from

the discovery shaft (at which this notice is posted), being in the center of the WEST

end line of said claim; thence NORTH 300 feet to a POST

, being the N.W. corner of said claim; thence

EAST 1500 feet to a POST, being at the

N E corner of said claim; thence SOUTH 300 feet

to a POST at the center of the EAST end of said claim;

thence SOUTH 300 feet to a POST being at the

S.E. corner of said claim; thence WEST 1500 feet

to a POST at the S.W. corner of said claim;

thence NORTH 300 feet to the place of beginning.

Dated and posted on the grounds this 13 day of OCTOBER, 1970

AMERICAN SMELTING AND REFINING COMPANY

By: _____

Agent

MAP FILED IN A MC 46919

STATE OF ARIZONA,

County of Pinal

I hereby certify that the within instrument was and recorded
JUL 31 1970 at 12:45 P.M.

Fee No.:

404212

In Docket No.

DOCKET 604

Page

PAGE 922

the request of

Leonard Anderson

Indexed:

Compared:

Photostated:

Fee: \$

I. R. S.: \$

When recorded mail to:

Witness my hand and official seal.

SOPHIE M. SMITH

County Recorder

By

Loraine Moore
Deputy Recorder

INDEXED

COMPARED

RECEIVED
B.L.M. AZ STATE OFFICE

JUL 9 1979

10:00 A.M.
PHOENIX, ARIZONA

LOCATION NOTICE

LODE MINING CLAIM

See Doc. 8

A MC 46948

This mining claim, the name of which is the

Dacite # 30

mining claim, was located by the undersigned

George M. Erickson, a

citizen of the United States

on the 29th day of May 1970

This claim is 1500 feet long and 300 feet wide, and the point of discovery is 20' feet from the West end and 1480' feet from the East end of this claim.

The general course of this claim is from

east

to

West

This claim is situated and located in the

Pioneer

Mining District, in

Pinal

County, State of Arizona, about

4 mi

in a easterly direction from Superior, Ariz

this claim is located in Sec 34, T 15, R 13 E
G & S R meridian

DOCKET 604 PAGE 923

STATE OF ARIZONA, } I hereby certify that the within instrument was filed and recorded
County of Coconino } ss. JUL 31 1970 19 at 12:45 P M.
In Docket No. 604 Page 923 at the request of Leonard Anderson

Fee No.: 403213

Indexed:

Compared:

Photostated:

Fee: \$

I. R. S.: \$

When recorded mail to:

Witness my hand and official seal.

SOPHIE M. SMITH

County Recorder

By

Laraine Moore
Deputy Recorder

INDEXED
COMPARED

RECEIVED
B.L.M. AZ STATE OFFICE

JUL 9 1979
10:00 A.M.
PHOENIX, ARIZONA

LOCATION NOTICE A MC

46949

LODE MINING CLAIM

This mining claim, the name of which is the Dacite No 31

mining claim, was located by the undersigned Leonard Anderson, a citizen
of the U.S on the 2 day of July 1970

This claim is 1572 feet long and 100 feet wide, and the point of discovery is 20
feet from the East end and 1480 feet from the West
end of this claim.

The general course of this claim is from East to West

This claim is situated and located in the Pine

Mining District, in Pinal County, State of Arizona, about 4 1/2 miles

in an easterly direction from Superior, Ariz

In the NW 1/4 Sec. 35, T.1S, R.13E, G. & SRM.
The west end line of this claim is common
with the east end line of the Dacite No 25
lode.

Dated and posted on the ground the day and year first above written.

Witness
Mark Smith

Leonard Anderson

46919
MAP FILED IN A MC

DOCKET 604 PAGE 924

STATE OF ARIZONA,

County of PinalI hereby certify that the within instrument was filed and recorded
ss. JUL 31 1970 19 , at 12:45 P M.

Fee No.:

404214

Indexed:

Compared:

Photostated:

Fee: COMPARED

I. R. S.: \$

In Docket No. 604 Page 924 at the request of Leonard Anderson

When recorded mail to:

Witness my hand and official seal.

SOPHIE M. SMITH

County Recorder

By Larson

Deputy Recorder

RECEIVED
B.L.M. AZ STATE OFFICEJUL 9 1979 LOCATION NOTICE A MC 46950
10:00 A.M.
PHOENIX, ARIZONA
LODE MINING CLAIMThis mining claim, the name of which is the Dacite No 32mining claim, was located by the undersigned Leonard Anderson, a citizen
of the US on the day of July 1970This claim is 1577 feet long and 600 feet wide, and the point of discovery is 20
feet from the East end and 1480 feet from the West
end of this claim.The general course of this claim is from East to WestThis claim is situated and located in the RiverMining District, in Pinal County, State of Arizona, about 4 1/2 miles
in an easterly direction from Superior ArizIn the SW 1/4 Sec. 35, T.15, R.13E, E & SR 141
The west end line of this claim is common
with the east end line of the Dacite No 26
lotMAP FILED IN A MC 46919

Dated and posted on the ground the day and year first above written.

STATE OF ARIZONA,

County of PinalI hereby certify that the within instrument was filed and recorded
ss. JUL 31 1970 19 , at 12:45 P M.In Docket No. 684 Page 925 at the request of Leonard Anderson

Fee No.:

404215

Indexed:

Compared:

Photostated:

Fee: \$ COMPAREDI. R. S.: \$

When recorded mail to:

Witness my hand and official seal.

SOPHIE M. SMITH

County Recorder

By Laraine Munn

Deputy Recorder

JUL 9 1970

LOCATION NOTICE A MC

46951

LODE MINING CLAIM

This mining claim, the name of which is the Dacite No. 33mining claim, was located by the undersigned Leonard Anderson, a citizen
of the U.S. on the 2nd day of July 1970This claim is 1520 feet long and 100 feet wide, and the point of discovery is 20
feet from the East end and 1480 feet from the West
end of this claim.The general course of this claim is from East to WestThis claim is situated and located in the PioneerMining District, in Pinal County, State of Arizona, about 4 1/2 miles
in a westerly direction from Superior, Ariz.In the SW 1/4 Sec. 35, T. 15, R. 13E, G. & S. M.
The west end line of this claim is common
with the east end line of the Dacite No. 27
lode.

MAP FILED IN A MC

46919

Dated and posted on the ground the day and year first above written.

STATE OF ARIZONA,
County of Pinal

ss.

I hereby certify that the within instrument was FILED and recorded
JUL 31 1970 19 at 12:45 P M.

Fee No.:

464216

Indexed:

Compared:

Photostated:

Fee: COMPARED
I. R. S.: \$In Docket No. 604 Page 926 at the request of Leonard Anderson

When recorded mail to:

Witness my hand and official seal.

SOPHIE M. SMITH

County Recorder

By Lorraine Moore

Deputy Recorder

INDEXED

I. R. S.: \$

JUL 9 1970

LOCATION NOTICE A MC 46952

LODE MINING CLAIM

This mining claim, the name of which is the Dacite No. 34-mining claim, was located by the undersigned Leonard Anderson, citizen
of the U.S. on the 2 day of July 1970This claim is 1577 feet long and 607 feet wide, and the point of discovery is 20
feet from the East end and 1480 feet from the West
end of this claim.The general course of this claim is from East to WestThis claim is situated and located in the PioneerMining District, in Pinal County, State of Arizona, about 4 1/2 milesin an easterly direction from Superior, Ariz.to the SW 1/4 Sec. 35, T.1S, R.13E, E. & SRM.The west end line of this claim is common
with the east end line of the Dacite No
28 lode.

MAP FILED IN A MC 46919

Dated and posted on the ground the day and year first above written.

STATE OF ARIZONA,

County of PinalI hereby certify that the within instrument was filed and recorded
ss. JUL 31 1970, 1970, at 12:45P M.

Fee No.:

401217

In Docket No. 604 Page 927 at the request of Leonard Anderson

Indexed:

Compared:

Photostated:

When recorded mail to:

Witness my hand and official seal.

SOPHIE M. SMITH

County Recorder

By Lorraine Moore

Deputy Recorder

Fee: \$

I. R. S.

COMBARED

LOCATION NOTICE A MC 46953

LODE MINING CLAIM

This mining claim, the name of which is the Dacite No. 35mining claim, was located by the undersigned Leonard Anderson, a citizen
of the U.S. on the 2 day of July 1970This claim is 1577 feet long and 600 feet wide, and the point of discovery is 20
feet from the East end and 1480 feet from the West
end of this claim.The general course of this claim is from East to WestThis claim is situated and located in the PioneerMining District, in Pinal County, State of Arizona, about 4 1/2 milesin an easterly direction from Superior, Ariz.In the SW 1/4 Sec 35, T.15, R.17 E, G. & S R. 1The west end line of this claim is commonwith the east end line of the Dacite No29 lode.

MAP FILED IN A MC

46919

Dated and posted on the ground the day and year first above written.

STATE OF ARIZONA,

County of Pinal

I hereby certify that the within instrument was filed and recorded
JUL 31 1970 19__ at 12:45 P M.

Fee No.:

469213

In Docket No. _____, Page _____, at the request of Leonard Anderson

Indexed:

Compared:

Photostated:

Fee: \$

I. R. S.: \$

When recorded, initial 604 PAGE 928

Witness my hand and official seal.

SOPHIE M. SMITH

County Recorder

By Lorraine Moore

Deputy Recorder

INDEXED
COMPARED

JUL 9 1970

LOCATION NOTICE

A MC 46954

LODE MINING CLAIM

This mining claim, the name of which is the Dacite No. 36

mining claim, was located by the undersigned Leonard Anderson, a citizen
of the U.S. on the 2 day of July 1970

This claim is 1577 feet long and 317 feet wide, and the point of discovery is 20
feet from the East end and 1480 feet from the West
end of this claim.

The general course of this claim is from East to West

This claim is situated and located in the Pinear

Mining District, in Pinal County, State of Arizona, about 1 1/2 miles

in an easterly direction from Superior, Ariz.

In the SW 1/4 Sec. 35, T.15 S., R.13 E., G.1 SRM

The west end line of this claim is common with
the east end line of the Dacite No. 30 lode

MAP FILED IN A MC 46919

Dated and posted on the ground the day and year first above written.

STATE OF ARIZONA,

County of Pinal

ss.

I hereby certify that the within instrument was and recorded

JUL 31 1970

19____, at 12:45 M.

Fee No.:

469219

Indexed:

Compared:

Deposited:

Fee: \$

I. R. S.: \$

In Docket No. _____ Page _____ at the request of Leonard Anderson

DOCKET 66A PAGE 929

When recorded mail to:

Witness my hand and official seal.

SOPHIE M. SMITH

County Recorder

By Larson Moore

Deputy Recorder

INDEXED COMPARED

JUL 31 1970

LOCATION NOTICE A MC 46955

LODE MINING CLAIM

This mining claim, the name of which is the Dacite No. 37mining claim, was located by the undersigned Leonard Anderson, a citizen
of the US on the 2nd day of July 1970This claim is 1570 feet long and 600 feet wide, and the point of discovery is 20
feet from the West end and 1480 feet from the East
end of this claim.The general course of this claim is from East to WestThis claim is situated and located in the PioneerMining District, in Pinal County, State of Arizona, about 4 1/2 miles
in an easterly direction from Superior, ArizIn the NW 1/4 Sec. 35, T. 1 S., R. 13 E., G. & S. R. 1
The west end line of this claim is common with the
east end line of the Dacite No. 31 lode

MAP FILED IN A MC 46919

Dated and posted on the ground the day and year first above written.

STATE OF ARIZONA,

County of Pinal

hereby certify that the within instrument was

JUL 31 1970

19

and recorded

at 12:45 P M.

Fee No.:

404220

In Docket No. _____

Page _____

at the request of Leonard Anderson

Indexed:

Compared:

Photostated:

Fee: \$ _____

I. R. S. _____

When recorded mail to:

Witness my hand and official seal.

SOPHIE M. SMITH

County Recorder

By Lorraine Munn

Deputy Recorder

BOOK 604 PAGE 930

JUL 9 1970

LOCATION NOTICE

A MC 46956

LODE MINING CLAIM

This mining claim, the name of which is the Docite No. 38mining claim, was located by the undersigned Leonard Anderson, a citizenof the U.S.on the 2day of July1970This claim is 1527 feet long and 607 feet wide, and the point of discovery is 20feet from the West end and 14-80 feet from the East

end of this claim.

The general course of this claim is from East to WestThis claim is situated and located in the PioneerMining District, in Pinal County, State of Arizona, about 4 1/2 milesin an easterly direction from Superior, Ariz.In the SW 1/4 Sec. 35, T.1S., R. 13E., E. 4SRM.The west end line of this claim is common with the east end line of the Docite No. 32 lode

MAP FILED IN A MC

46919

Dated and posted on the ground the day and year first above written.

STATE OF ARIZONA,

County of Pinal

DOCKET 504 PAGE 931

In Docket No. _____

Page _____

I hereby certify that the within instrument was filed and recorded

ss.

JUL 31 1970

19 _____

at 12:45 P M.at the request of Leonard Anderson

Fee No.:

404221

Indexed:

Compared:

Photostated:

Fee: \$ COMPARED

I. R. S.: \$ _____

When recorded mail to:

Witness my hand and official seal.

SOPHIE M. SMITH INDEXED

County Recorder

By Lorraine Moore

Deputy Recorder

LOCATION NOTICE A MC 46957

LODE MINING CLAIM

This mining claim, the name of which is the Dacite No. 39mining claim, was located by the undersigned Leonard Anderson, a citizen
of the U.S. on the 2 day of July 1970This claim is 1500 feet long and 600 feet wide, and the point of discovery is 20
feet from the West end and 1480 feet from the East
end of this claim.The general course of this claim is from East to WestThis claim is situated and located in the PinalMining District, in Pinal County, State of Arizona, about 4 1/2 miles
in an easterly direction from Superior, ArizIn the SW 1/4 Sec. 35, T.1S., R.13E., E. & 5RM
The west end line of this claim is common with
the east end line of the Dacite No. 33 lode.

MAP FILED IN A MC 46919

STATE OF ARIZONA,

County of Pinal

I hereby certify that the within instrument was filed and recorded

JUL 31 1976

19____, at 12:45 P M.

Fee No.:

464822

In Docket No. 632

at the request of

Leonard Anderson

Indexed:

Compared:

Photostated:

Fee: \$

I. R. S.: \$

When recorded mail to:

Witness my hand and official seal.

SOPHIE M. SMITH

County Recorder

By

Lorraine Moore

Deputy Recorder

INDEXED
COMPARED

JUL 9 1976

LOCATION NOTICE A MC 46958

LODE MINING CLAIM

This mining claim, the name of which is the

Dacite No 40

mining claim, was located by the undersigned

Leonard Anderson, a citizen

of the U.S

on the 2 day of July 1976

This claim is 1572 feet long and 600 feet wide, and the point of discovery is 20

feet from the West end and 14-80 feet from the East

end of this claim.

The general course of this claim is from

East

to West

This claim is situated and located in the

Pioneer

Mining District, in

Pinal

County, State of Arizona, about 4 1/2 miles

in a northerly direction from

Superior, Ariz

In the SW 1/4 Sec. 35, T.15, R.13E, G. & SRM

The west end line of this claim is common with
the east end line of the Dacite No 334 lode

MAP FILED IN A MC 46919

STATE OF ARIZONA,

County of Pinal

I hereby certify that the within instrument was filed and recorded

JUL 31 1970

19 at 12:45 P. M.

In Docket No. 664 Page 933

at the request of Leonard Anderson

Fee No.:

404223

Indexed:

Compared:

Photostated:

Fee: \$ COMPARED

I. R. S.: \$

When recorded mail to:

Witness my hand and official seal.

SOPHIE M. SMITH

County Recorder

By Laraine Moon

Deputy Recorder

LOCATION NOTICE

A MC

46959

LODE MINING CLAIM

This mining claim, the name of which is the

Dacite No. 41

mining claim, was located by the undersigned

Leonard Anderson, a citizenof the U.S.

on the

2

day of

July1970This claim is 1520 feet long and 100 feet wide, and the point of discovery is 20feet from the West end and 1480 feet from the East

end of this claim.

The general course of this claim is from

East

to

West

This claim is situated and located in the

Pinal

Mining District, in

Pinal

County, State of Arizona, about

4 1/2 milesin an easterly direction fromSuperior, ArizIn the SW 1/4 Sec. 35, T. 15, R. 13E, G. & S. RM.The west end line of this claim is common withthe east end line of the Dacite No. 35 lode

MAP FILED IN A MC

46919

STATE OF ARIZONA,

County of Pinalhereby certify that the within instrument was and recorded

JUL 31 1970

19 70, at 2:45 P M.

Fee No.:

469221

In Docket No. 684 PAGE 934 at the request of Leonard Anderson

Indexed:

Compared:

PG. stated:

Fee: \$

I. R. S.: \$

When recorded mail to:

Witness my hand and official seal.

SOPHIE M. SMITH

County Recorder

By Larrene Moore

Deputy Recorder

LOCATION NOTICE

A MC 46960

LODE MINING CLAIM

This mining claim, the name of which is the Dacite No. 42mining claim, was located by the undersigned Leonard Anderson a citizen
of the U.S. on the 2nd day of July 1970This claim is 1572 feet long and 372 feet wide, and the point of discovery is 20
feet from the West end and 1480 feet from the East
end of this claim.The general course of this claim is from East to WestThis claim is situated and located in the PinalMining District, in Pinal County, State of Arizona, about 4 1/2 miles
in an easterly direction from Superior, Ariz.To the SW 1/4 Sec. 35, T. 15, R. 13 E, G. & S. R. 17.
The west end line of this claim is common with
the east end line of the Dacite No. 36 lode.

MAP FILED IN A MC

46919

Dated and posted on the ground the day and year first above written.

STATE OF ARIZONA,

County of Pinal

ss.

I hereby certify that the within instrument was FILED and recorded
JUL 31 1970, 19____, at 12:45 P M.

Fee No.:

401225

In Docket No. _____

Page _____

at the request of

Leonard Anderson

Indexed:

Compared:

Photostated:

Fee: \$ _____

I. R. S.: \$ _____

When recorded mail to:

Witness my hand and official seal.

SOPHIE M. SMITH


County Recorder.

By

Lorraine Moore
Deputy Recorder

INDEXED

COMPARED



JUL 9 1970

LOCATION NOTICE

LODE MINING CLAIM

A MC 46961This mining claim, the name of which is the Pacite No 43mining claim, was located by the undersigned Leonard Anderson, citizen
of the U.S. on the 6th day of July 1970This claim is 1570 feet long and 600 feet wide, and the point of discovery is 20
feet from the East end and 1480 feet from the West
end of this claim.The general course of this claim is from East to WestThis claim is situated and located in the PinalMining District, in Pinal County, State of Arizona, about 5 milesin an easterly direction from Superior, Ariz.In the NE 1/4 Sec. 35, T.1S, R.13E, G.1SRM.The west end line of this claim is common with
the east end line of the Pacite No. 37 lode.MAP FILED IN A MC 46919

Dated and posted on the ground the day and year first above written.

STATE OF ARIZONA

County of PinalI hereby certify that the within instrument was FILED and recorded
JUL 31 1970 19 at 12:45 P. M.

Fee No.:

404325

In Docket No. _____, Page _____, at the request of Leonard Anderson

Indexed:

Compared:

Photostated:

Fee: \$

I. R. S.: \$

When recorded mail to:

Witness my hand and official seal.

SOPHIE M. SMITH

County Recorder

By Lorraine Moore

Deputy Recorder

INDEXED
COMPARED

JUL 9 1979

LOCATION NOTICE

A MC 46962

LODE MINING CLAIM

This mining claim, the name of which is the Douglas No. 44mining claim, was located by the undersigned Leonard Anderson, a citizen of
the U.S. on the 6th day of July 1970This claim is 1577 feet long and 607 feet wide, and the point of discovery is 20
feet from the East end and 1480 feet from the West
end of this claim.The general course of this claim is from East to WestThis claim is situated and located in the PioneerMining District, in Pinal County, State of Arizona, about 4 1/2 miles
in an easterly direction from Superior, Ariz.In the SE 1/4 Sec. 35, T.1S, R.13E, (E. & S. 1/4)
The west end line of this claim is common with
the east end line of the Douglas No. 38 lode

MAP FILED IN A MC

46919

Dated and posted on the ground the day and year first above written.

STATE OF ARIZONA, } hereby certify that the within instrument was and recorded
County of Leinol } ss. JUL 31 1970, 19____, at 12:45 P. M.

Fee No.: 404327

In Docket No. _____ Page _____ at the request of Leonard Anderson

Indexed:

Compared:

Photostated:

I. R. S.: \$ COMPARED

When recorded mail to:

Witness my hand and official seal.

SOPHIE M. SMITH

County Recorder

By Larson Moon

Deputy Recorder

JUL 9 1970

LOCATION NOTICE A MC 46963

LODE MINING CLAIM

This mining claim, the name of which is the Dacite No. 45

mining claim, was located by the undersigned Leonard Anderson, a citizen
of the U.S. on the 6th day of July 1970

This claim is 1570 feet long and 600 feet wide, and the point of discovery is 20
feet from the East end and 1480 feet from the West
end of this claim.

The general course of this claim is from East to West

This claim is situated and located in the Pioneer

Mining District, in Pinal County, State of Arizona, about 4 1/2 miles
in a northerly direction from Superior, Ariz.

In the SE 1/4 Sec 35, T. 15, R. 13E, E. & S. RM.
The west end line of this claim is common with
the east end line of the Dacite No. 39 lode

MAP FILED IN A MC

46919

Dated and posted on the ground the day and year first above written.

STATE OF ARIZONA,

County of PinalI hereby certify that the within instrument was ||| and recorded

JUL 31 1970

19 at 12:45 P. M.

Fee No.:

404228

In Docket No.

Page

at the request of

Leonard Anderson

Indexed:

Compared:

Photostated:

Fee:

I. R. S. \$

When recorded mail to:

Witness my hand and official seal.

SOPHIE M. SMITH

County Recorder

By

Larson Mason

Deputy Recorder

INDEXED
COMPARED

LOCATION NOTICE

LODE MINING CLAIM

A MC 46964

This mining claim, the name of which is the Dacite No. 46mining claim, was located by the undersigned Leonard Anderson, a citizen
of the U.S. on the 6th day of July 1970This claim is 1570 feet long and 170 feet wide, and the point of discovery is 20
feet from the East end and 1480 feet from the West
end of this claim.The general course of this claim is from East to WestThis claim is situated and located in the PioneerMining District, in Pinal County, State of Arizona, about 4 1/2 milesin an easterly direction from Superior, ArizIn the SE 1/4 Sec. 35, T. 15, R. 13E, E & SRM.The west end line of this claim is common with
the east end line of the Dacite No. 46 lode

MAP FILED IN A MC 46919

Dated and posted on the ground the day and year first above written.

STATE OF ARIZONA,

County of Pinal

ss.

hereby certify that the within instrument was

and recorded

JUL 31 1970

19

at 2:45 P. M.

In Docket No.

664

Page

939

at the request of

Leonard Andersen

Fee No.:

401229

Indexed:

Compared:

Registered:

Fee: \$

I. R. S.: \$

When recorded mail to:

Witness my hand and official seal.

SOPHIE M. SMITH

County Recorder

By

Laraine Mason

Deputy Recorder

INDEXED
COMPARED

JUL 9 1970

LOCATION NOTICE A MC 46865

LODE MINING CLAIM

This mining claim, the name of which is the Dacite No. 47mining claim, was located by the undersigned Leonard Andersen, a citizen
of the U.S. on the 6th day of July 1970This claim is 1577 feet long and 600 feet wide, and the point of discovery is 20
feet from the East end and 1480 feet from the West
end of this claim.The general course of this claim is from East to WestThis claim is situated and located in the PioneerMining District, in Pinal County, State of Arizona, about 4 1/2 miles
in an easterly direction from Superior, Ariz.In the SE 1/4 Sec. 35, T.1S., R. 13E., G. & SRM
The west end line of this claim is common with
the east end line of the Dacite No. 41 lode.

MAP FILED IN A MC 46919

Dated and posted on the ground the day and year first above written.

STATE OF ARIZONA,
County of Pinal

I hereby certify that the within instrument was FILED and recorded
JUL 31 1970 19____, at 2:45 P M.

Fee No.:

401230
Indexed:

In Docket No. _____ Page _____ at the request of Leland Anderson
DOCKET 604 PAGE 940

When recorded mail to:

Witness my hand and official seal.

SOPHIE M. SMITH

County Recorder

By Leland Anderson
Deputy Recorder

Compared:

Photostated:

Fee: COMPARED
I. R. S.: \$

JUL 9 1970

LOCATION NOTICE

A MC 46966

LODE MINING CLAIM

This mining claim, the name of which is the Dacite No. 48

mining claim, was located by the undersigned Leland Anderson, a citizen
of the U.S. on the 6th day of July 1970

This claim is 1577 feet long and 300 feet wide, and the point of discovery is 20
feet from the East end and 1480 feet from the West
end of this claim.

The general course of this claim is from East to West

This claim is situated and located in the Pioneer

Mining District, in Pinal County, State of Arizona, about 4 1/2 miles

in an easterly direction from Superior, Ariz

In the SE 1/4 Sec 35, T15, R. 13E, G. & 5RM.

The west end line of this claim is common with
the east end line of the Dacite No. 42 lode

MAP FILED IN A MC 46919

Dated and posted on the ground the day and year first above written.

STATE OF ARIZONA,

County of.

Penn

hereby certify that the within instrument was

and recorded

JUL 31 1970

19_____, at 12:45 P M

Fcc No.:

404231

Indexed:

Compared:

Photostated:

Fee: \$

FR. S. S.

COMPARED

--When recorded mail to:

Witness my hand and official seal.

SOPHIE M. SMITH

County Recorder

By

County Recorder
Laraine Mason
 Deputy Recorder

Deputy Recorder

LOCATION NOTICE

LODE MINING CLAIM

A MC 46967

This mining claim, the name of which is the

Doc. № 49

mining claim, was located by the undersigned

Leonard Andersen a citizen

of the 15

on the 6th day of July 1978

This claim is 1.572 feet long and 6.07 feet wide, and the point of discovery is 20

feet from the West end and 14.80 feet from the East

end of this claim.

The general course of this claim is from East to West.

This claim is situated and located in the Piner

Mining District, in Pinal County, State of Arizona, about 4 1/2 miles

in a northerly direction from Superior, AK12

In the NE 1/4 Sec 35, T15, R13E, Co. 15 RM

The west end line of this claim is common with the east end line of the Dacote N. 43 1/2.

MAP FILED IN A MC 46919

Dated and posted on the ground the day and year first above written.

STATE OF ARIZONA,

County of PinalI hereby certify that the within instrument was FILED and recorded
JUL 31 1970, 19, at 12:45 P. M.

Fee No.:

464232

Indexed:

Compared:

Photostated:

Fee:

I. R. S.: \$

When recorded mail to: 60

Witness my hand and official seal.

JUPPIE M. SMITH

County Recorder

By Lorraine Mason

Deputy Recorder

INDEXED COMPARED

JUL 9 1970

LOCATION NOTICE

A MC 46968

LODE MINING CLAIM

This mining claim, the name of which is the Dacite No. 50mining claim, was located by the undersigned Leonard Anderson, a citizen
of the U.S. on the 6th day of July, 1970This claim is 1520 feet long and 667 feet wide, and the point of discovery is 20
feet from the West end and 1480 feet from the East
end of this claim.The general course of this claim is from East to WestThis claim is situated and located in the PioneerMining District, in Pinal County, State of Arizona, about 4 1/2 miles
in an easterly direction from Superior, Ariz.In the SE 1/4 Sec. 35, T.15, R.13E, E. & SRM.
The west end line of this claim is common with
the east end line of the Dacite No. 44 lode

MAP FILED IN A MC 46919

Dated and posted on the ground the day and year first above written.

STATE OF ARIZONA,

County of Pinal

ss. I hereby certify that the within instrument was filed and recorded

JUL 31 1970

19____, at 12145P M.

Fee No.:

404233

In Docket No. _____ Page _____ at the request of Leonard Anderson

Indexed:

Compared:

Photostated:

Fee: \$

I. R. S.: \$

When recorded mail to: 03

Witness my hand and official seal.

SOPHIE M. SMITH

County Recorder

By Lorraine Moore

Deputy Recorder

INDEXED
COMPARED

LOCATION NOTICE

LODE MINING CLAIM

A MC 46969

This mining claim, the name of which is the Dacite No. 51

mining claim, was located by the undersigned Leonard Anderson, a citizen
of the U.S. on the 6th day of July 1970

This claim is 1572 feet long and 612 feet wide, and the point of discovery is 20
feet from the West end and 1480 feet from the East
end of this claim.

The general course of this claim is from East to West

This claim is situated and located in the Pioneer

Mining District, in Pinal County, State of Arizona, about 4 1/2 miles

in an easterly direction from Superior, Ariz.

In the SE 1/4 Sec. 35, T.1S, R. 13E, G & SRM.

The west end line of this claim is common with
the east end line of the Dacite No. 45 lode.

MAP FILED IN A MC 46919

Dated and posted on the ground the day and year first above written.

STATE OF ARIZONA, } ss. I hereby certify that the within instrument was FILED and recorded
County of Pinal } JUL 31 1970, 19 , at 12:45 P M.

In Docket No. 604 Page 944 at the request of Lernard Anderson

Fee No.:
401234
Indexed:
Compared:
Photostated:
Fee: COMPARED
I. R. S.: \$

When recorded mail to:


Witness my hand and official seal.
SOPHIE M. SMITH
County Recorder
By Lorraine Moore
Deputy Recorder

LOCATION NOTICE A MC 46970
LODE MINING CLAIM

This mining claim, the name of which is the Dacite No. 52

mining claim, was located by the undersigned Lernard Anderson, a citizen
of the U.S. on the 6th day of July 1970

This claim is 1500 feet long and 600 feet wide, and the point of discovery is 20
feet from the West end and 1400 feet from the East
end of this claim.

The general course of this claim is from East to West

This claim is situated and located in the Pioneer

Mining District, in Pinal County, State of Arizona, about 4 1/2 miles
in an easterly direction from Superior Ariz

In the SE 1/4 Sec. 35, T.1S., R.13E., G & SRM.
The west end line of this claim is common with
the east end line of the Dacite No 46 lode.

MAP FILED IN A MC 46919

STATE OF ARIZONA,

County of Pinal

ss.

hereby certify that the within instrument was and recorded

JUL 31 1970

19

at 12:45 P M.In Docket No. 604PAGE 915at the request of Leonard Anderson

Fee No.:

404235

Indexed:

Compared:

Photostated:

COMPARED
I. R. S. \$

When recorded mail to:

Witness my hand and official seal.

SOPHIE M. SMITH INDEXED
County RecorderBy Lorraine Moore

Deputy Recorder

JUL 9 1970

LOCATION NOTICE

A MC 46971

LODE MINING CLAIM

This mining claim, the name of which is the Dacite No. 53mining claim, was located by the undersigned Leonard Anderson, a citizen
of the U.S. on the 6th day of July 1970This claim is 1570 feet long and 607 feet wide, and the point of discovery is 20
feet from the West end and 1486 feet from the East
end of this claim.The general course of this claim is from East to WestThis claim is situated and located in the PioneerMining District, in Pinal County, State of Arizona, about 4 1/2 miles
in an easterly direction from Superior, Ariz.In the SE 1/4 Sec 35, T.1S, R.13E, G & SRM.
The west end line of this claim is common with
the east end line of the Dacite No. 47 lodeMAP FILED IN A MC 46919

Dated and posted on the ground the day and year first above written.

STATE OF ARIZONA
COUNTY OF PINAL

ss.

Blotted	Paged	Indexed
<input checked="" type="checkbox"/>	<input checked="" type="checkbox"/>	<input checked="" type="checkbox"/>

I certify that the within
instrument was filed for record
in Pinal County, State of Arizona.

Witness my hand and official seal.


WILLIAM S. TRUMAN
Pinal County Recorder

By: Alice M. Bishop Deputy

No.: 627074
Date: AUG 1979 0835
Docket and Page: DICKET 972 PAGE 987
Request of: Asarco, Inc.
Box 5747 Tucson, 85703

AMENDED NOTICE OF LOCATION
(Lode Claim)

DICKET 972 PAGE 987



RECEIVED
BLM. AZ STATE OFFICE

AUG 28 1979

10:00 A.M.
PHOENIX, ARIZONA

Notice is hereby given that ASARCO Incorporated,
whose mailing address is P. O. Box 5747, Tucson, Arizona 85703,
by its undersigned agent, makes this amended location of the
Kay No. 1 lode mining claim, in the Pioneer
Mining District, County of Pinal, State of Arizona.

The claim is 1500 feet in length along the vein or deposit
of mineral bearing rock in place and 600 feet in width (300 feet
on either side of the center line of the claim), forming a claim
in the shape of a parallelogram. The general course of said
claim is from east to west.

This Amended Notice is posted at the Southeast
corner of the claim, which location monument is in Section 3,
Township 1 South, Range 13 East, G&SRB&M.

This claim was located on the 17th day of June,
1970, and the location monument of said claim is located 2540
feet west and 1050 feet south from the Southeast corner of
Section 35, Township 1 North, Range 13 East,
G&SRB&M, Arizona and said claim lies within the NE quarter
of Section 3, Township 1 South, Range 13 East.

The undersigned claims the ground beginning at the location
monument, being the SE corner of the claim, and run-
ning thence north 300', to the center of the east
end line; thence north 300' to the NE
corner; thence west 1500' to the NW corner;
thence south 300' to the center of the west
end line; thence south 300' to the SW
corner; thence east 1500' to the point of beginning.

There are seven substantial posts, projecting at least 4
feet above the surface of the ground, or stone monuments, at least
3 feet high, one for the location monument, one at each of the
four corners and one at the center of each end line as prescribed
by A.R.S. §27-204.

The original Notice of Location of this claim is recorded
in the Official Records of Pinal County, Arizona, as follows:

Recorded Book	Recorded Page	Recorded Date	BLM Serial No.
<u>6004</u>	<u>726</u>	<u>7/31/70</u>	<u>AMC 46973</u>

This amended location is made for the purposes of adjusting
the boundaries of said claim and correcting any defects which may
exist in the original location or the record thereof, hereby waiving
no rights acquired under and by virtue of said original location.

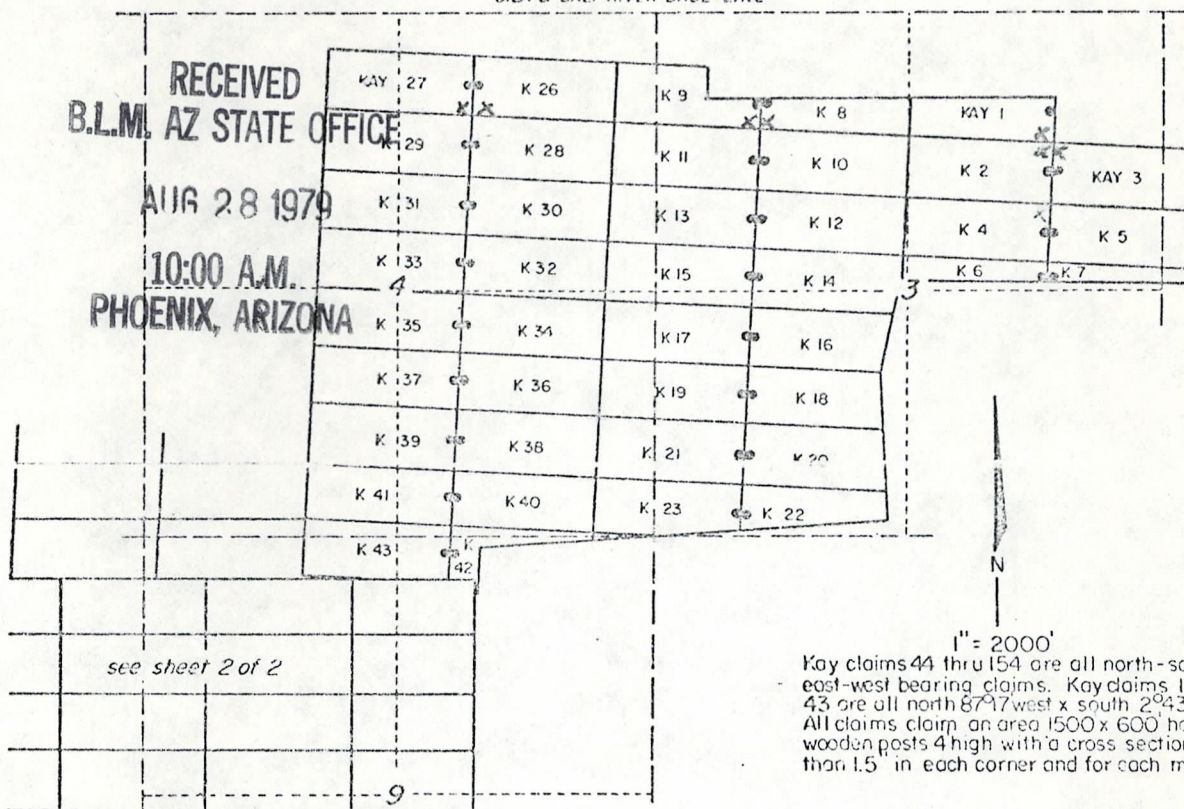
Dated and posted on the ground this 13th day of
August, 1979.

ASARCO Incorporated

By: R. B. Pruitt
Agent

Updated
3-10-80
nlg

GILA & SALT RIVER BASE LINE



THE KAY CLAIMS
LOCATED IN THE 1/4 OF SECTION _____, TOWNSHIP 1 SOUTH, RANGE 13 EAST, PINAL COUNTY, ARIZONA

LODE CLAIM	ORIG. LOCATION NOTICE / DATE
KAY 81-88, 139-143	Leonard Anderson / 6-5-70
KAY 70-79	for / 6-6-70
KAY 59-69	Harvey W. Smith / 6-8-70
KAY 44-55	Consulting Mining Engineer / 6-9-70
KAY 144	6016 N. Kachina La. / 6-10-70
KAY 137, 138, 145-154	Scottsdale, Az. / 6-11-70
KAY 123-136	/ 6-12-70
KAY 111-122	/ 6-13-70
KAY 101-110	/ 6-15-70
KAY 93-100	/ 6-16-70
KAY 1-7	/ 6-17-70
KAY 155-162	/ 6-18-70
KAY 8-16, 163-170	/ 6-22-70
KAY 17-25	/ 6-23-70
KAY 34-43	/ 6-25-70
KAY 26-33	/ 6-26-70

AMENDED LOCATION NOTICE / DATE
KAY 74-79 American Smelting And Refining Co / 11-3-70
P.O. Box 5747
Tucson, Az 85703

OWNER
ASARCO Incorporated
P.O. Box 5747
Tucson, Az 85703

AMENDED notice for Kay NO. 1, 2, 3, 4, 8, 9, 26 & 27
Posted in corner of claim marked with "X".
Amended notice also posted at point of original
posting, 20' from end centers marked
with "o".

SHEET 1 OF 2

LODE CLAIMS IN
PINAL COUNTYASARCO Incorporated
1150 NORTH 7TH AVENUE
TUCSON, ARIZONA 85703

Please note —


new claim group —

new map in this

case for ~~new~~ Kay group

LF

DOCKET 604 PAGE 726

STATE OF ARIZONA, County of <u>Coconino</u>	I hereby certify that the within instrument was filed and recorded JUL 31 1970 at <u>12:45 P.M.</u>	Fee No.: <u>104016</u>
In Docket <u>604</u> Page <u>726</u> at the request of <u>Leonard Anderson</u>	When recorded mail to:	Indexed:
	Witness my hand and official seal.	Compared:
	SOPHIE M. SMITH County Recorder	Photostated:
	By <u>Lucelyn Thomas</u> Deputy Recorder	Fee: \$ I. R. S.: \$

RECEIVED

BLM. AZ STATE OFFICE

JUL 9 1979

LOCATION NOTICE

A MC 46973

10:00 A.M.

LODE MINING CLAIM

PHOENIX, ARIZONA

This mining claim, the name of which is the Kay No. 1

mining claim, was located by the undersigned Leonard Anderson, a citizen of the U.S. on the 17 day of June 1970

This claim is 1572 feet long and 602 feet wide, and the point of discovery is 20 feet from the East end and 1452 feet from the West end of this claim.

The general course of this claim is from East to West

This claim is situated and located in the Pinear

Mining District, in Pinal County, State of Arizona, about 5 1/2 miles in a North NE direction from Superior, Ariz.

In the SE 1/4 Sec. 34 (Unsurveyed) T. 1 N. R. 13 E., G. & S. R. M. The east end line of this claim is common with the west end line of the Margaret No. 329 lode

Dated and posted on the ground the day and year first above written.

*Address
Your Smith*

Leonard Anderson

B.L. RECEIVED
JUL 9 1979
10:00 A.M.
TUCSON, ARIZONA

A MC 46973

Twp.1S., Rge.13E.:

	<u>Sec.</u>	<u>Name of Claim</u>
NE1/4	3	Kay 1
"	"	Kay 2
"	"	Kay 3
"	"	Kay 4
"	"	Kay 5
"	"	Kay 6
"	"	Kay 7
NW1/4	3	Kay 8
"	"	Kay 9
"	"	Kay 10
"	"	Kay 11
"	"	Kay 12
"	"	Kay 13
"	"	Kay 14
"	"	Kay 15
SW1/4	3	Kay 16
"	"	Kay 17
"	"	Kay 18
"	"	Kay 19
"	"	Kay 20
"	"	Kay 21
"	"	Kay 22
"	"	Kay 23
NE1/4	4	Kay 26
"	"	Kay 27
"	"	Kay 28
"	"	Kay 29
"	"	Kay 30
"	"	Kay 31
"	"	Kay 32
"	"	Kay 33
SE1/4	4	Kay 34
"	"	Kay 35
"	"	Kay 36
"	"	Kay 37
"	"	Kay 38
"	"	Kay 39
"	"	Kay 40
"	"	Kay 41

	<u>Sec.</u>	<u>Name of Claim</u>
NE1/4	8	Kay 93
"	"	Kay 94
"	"	Kay 95
"	"	Kay 96
"	"	Kay 97
"	"	Kay 98
"	"	Kay 99
"	"	Kay 100
SE1/4	8	Kay 101
"	"	Kay 102
"	"	Kay 103
"	"	Kay 104
"	"	Kay 105
"	"	Kay 106
"	"	Kay 107
"	"	Kay 108
NW1/4	9	Kay 44
"	"	Kay 45
"	"	Kay 46
"	"	Kay 47
"	"	Kay 48
"	"	Kay 49
"	"	Kay 50
"	"	Kay 51
SW1/4	9	Kay 52
"	"	Kay 53
"	"	Kay 54
"	"	Kay 55
"	"	Kay 56
"	"	Kay 57
"	"	Kay 58
"	"	Kay 59
NW1/4	16	Kay 60
"	"	Kay 61
"	"	Kay 62
"	"	Kay 63
"	"	Kay 64
"	"	Kay 65
"	"	Kay 66
"	"	Kay 67
"	"	Kay 68
"	"	Kay 69

A MC 46973

Twp.1S., Rge.13E.:

RECEIVED
L.M. AZ STATE OFFICE

JUL 9 1979
10:00 A.M.
TUCSON, ARIZONA

	<u>Sec.</u>	<u>Name of Claim</u>
SW1/4	16	Kay 70
"	"	Kay 71
"	"	Kay 72
"	"	Kay 73
"	"	Kay 74
"	"	Kay 75
"	"	Kay 76
"	"	Kay 77
NE1/4	17	Kay 109
"	"	Kay 110
"	"	Kay 111
"	"	Kay 112
"	"	Kay 113
"	"	Kay 114
"	"	Kay 115
"	"	Kay 116
"	"	Kay 117
"	"	Kay 118
SE1/4	17	Kay 119
"	"	Kay 120
"	"	Kay 121
"	"	Kay 122
"	"	Kay 123
"	"	Kay 124
"	"	Kay 125
"	"	Kay 126
NE1/4	20	Kay 127
"	"	Kay 128
"	"	Kay 129
"	"	Kay 130
"	"	Kay 131
"	"	Kay 132
"	"	Kay 133
"	"	Kay 134
SE1/4	20	Kay 135
"	"	Kay 136
"	"	Kay 137
"	"	Kay 145
"	"	Kay 146
"	"	Kay 147
"	"	Kay 148
"	"	Kay 149
"	"	Kay 150

	<u>Sec.</u>	<u>Name of Claim</u>
NW1/4	21	Kay 78
"	"	Kay 79
"	"	Kay 81
"	"	Kay 82
"	"	Kay 83
"	"	Kay 84
"	"	Kay 85
"	"	Kay 86
SW1/4	21	Kay 87
"	"	Kay 88
"	"	Kay 140
"	"	Kay 141
"	"	Kay 142
"	"	Kay 143
NW1/4	28	Kay 139
"	"	Kay 144
NE1/4	29	Kay 151
"	"	Kay 152
"	"	Kay 153
"	"	Kay 154

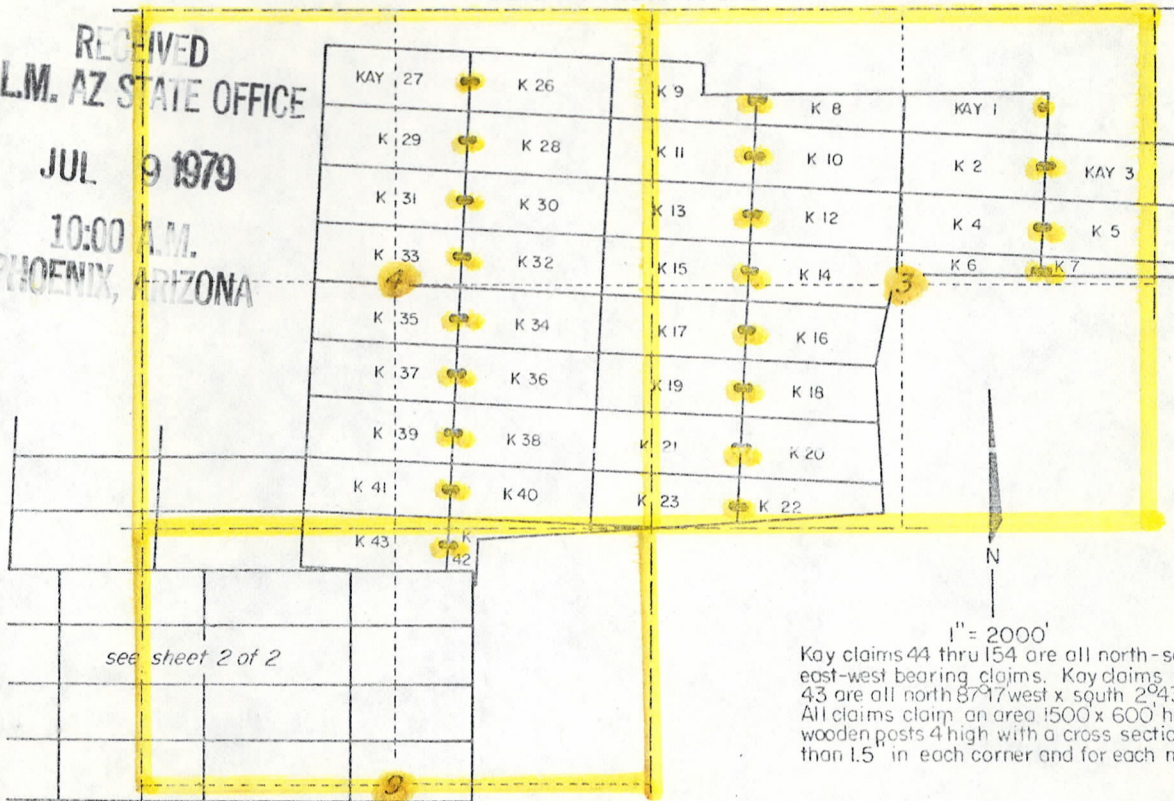
T.13S., R.13E.

A MC 46973

GILA & SALT RIVER BASE LINE

RECEIVED
B.L.M. AZ STATE OFFICE

JUL 9 1979

10:00 A.M.
PHOENIX, ARIZONA

see sheet 2 of 2

1" = 2000'

Kay claims 44 thru 154 are all north-south x east-west bearing claims. Kay claims 1 thru 43 are all north 87°17' west x south 2°43' west. All claims claim an area 1500 x 600' having wooden posts 4' high with a cross section greater than 1.5" in each corner and for each monument.

THE KAY NO. 1 THRU NO. 23 AND KAY NO. 26 THRU NO. 43

LOCATED IN THE 1/4 OF SECTION 1, TOWNSHIP 1 SOUTH, RANGE 13 EAST, PINAL COUNTY, ARIZONA

UNSURVEYED SECTIONS 3, 4 & 9

LODE CLAIM

KAY 81-88, 139-143
KAY 70-79
KAY 59-69
KAY 44-55
KAY 144
KAY 137, 138, 145-154
KAY 123-136
KAY 111-122
KAY 101-110
KAY 93-100
KAY 1-7
KAY 155-162
KAY 8-16, 163-170
KAY 17-25
KAY 34-43
KAY 26-33

ORIG. LOCATION NOTICE / DATE

Leonard Anderson / 6-5-70
for / 6-6-70
Harvey W. Smith / 6-8-70
Consulting Mining Engineer / 6-9-70
6016 N. Kachina La. / 6-10-70
Scottsdale, Az. / 6-11-70
/ 6-12-70
/ 6-13-70
/ 6-15-70
/ 6-16-70
/ 6-17-70
/ 6-18-70
/ 6-22-70
/ 6-23-70
/ 6-25-70
/ 6-26-70

AMENDED LOCATION NOTICE / DATE

KAY 74-79 American Smelting And Refining Co / 11-3-70
P.O. Box 5747
Tucson, Az 85703

OWNER

ASARCO Incorporated
P.O. Box 5747
Tucson, Az 85703

SHEET 1 OF 2

LODE CLAIMS IN
PINAL COUNTY

ASARCO Incorporated
1150 NORTH 7TH AVENUE
TUCSON, ARIZONA 85703

RECEIVED
B.L.M. AZ STATE OFFICE

JUL 9 1979

10:00 A.M.

PHOENIX, ARIZONA

T.1S., R.13E.

see sheet H 1 of 2

A MC

46973

1" = 2000

Key claims 44 thru 154 are all north-south x east-west bearing claims. Key claims 1 thru 43 are all north 87° 17' west x south 2° 43' west. All claims claim an area 1500 x 600 having wooden posts with a cross section greater than 1.5 in each corner and for each monument

THE KEY NO. 44 THRU NO. 79, NO. 81 THRU NO. 88 AND NO. 93 THRU NO. 154

UNSURVEYED CLAIMS
LOCATED IN THE 1/4 OF SECTIONS 8, 9, 16, 17, 20, 21, 28 & 29.
TOWNSHIP 1 SOUTH, RANGE 13 EAST.

LODE CLAIM

KAY 81-88, 139-143
KAY 70-79
KAY 56-69
KAY 44-55
KAY 144
KAY 137, 138, 145-154
KAY 123-136
KAY 111-122
KAY 101-110
KAY 93-100
KAY 1-7
KAY 155-162
KAY 8-16, 163-170
KAY 17-25
KAY 34-43
KAY 26-33

ORIG. LOCATION NOTICE / DATE

Leonard Anderson / 6-5-70
for / 6-6-70
Harvey W. Smith / 6-8-70
Consulting Mining Engineer / 6-9-70
6016 N. Kuchina La. / 6-10-70
Scottsdale, Az. / 6-11-70
/ 6-12-70
/ 6-13-70
/ 6-15-70
/ 6-16-70
/ 6-17-70
/ 6-18-70
/ 6-22-70
/ 6-23-70
/ 6-25-70
/ 6-26-70

LODE CLAIM

KAY 74-79

AMENDED LOCATION NOTICE / DATE

American Smelting And Refining Co. / 11-3-70
P.O. Box 5747
Tucson, Az 85703

OWNER

ASARCO Incorporated
P.O. Box 5747
Tucson, Az 85703

SHEET 2 OF 2

LODE CLAIMS IN
PINAL COUNTY

ASARCO Incorporated
1150 NORTH 7TH AVENUE
TUCSON, ARIZONA 85703

Key No. 2

46974

STATE OF ARIZONA
COUNTY OF PINAL

ss.

I hereby certify that the within
instrument was filed for record
in Pinal County, State of Arizona.

Witness my hand and official seal.

WILLIAM S. TRUMAN
Pinal County Recorder

Blotted	Paged	Indexed
<input checked="" type="checkbox"/>	<input checked="" type="checkbox"/>	<input checked="" type="checkbox"/>

By:

Alvin M. Bishop

Deputy

AMENDED NOTICE OF LOCATION
(Lode Claim)

No.: 627075
 Date: 13 AUG 1979 0835
 Docket and Page: DOCKET 972 PAGE 989
 Request of: ASARCO Inc.

300

RECEIVED
B.L.M. AZ STATE OFFICE

AUG 28 1979
10:00 A.M.
PHOENIX, ARIZONA

DOCKET 972 PAGE 989



Notice is hereby given that ASARCO Incorporated,
 whose mailing address is P. O. Box 5747, Tucson, Arizona 85703,
 by its undersigned agent, makes this amended location of the
Key No. 2 lode mining claim, in the Pioneer
 Mining District, County of Pinal, State of Arizona.

The claim is 1500 feet in length along the vein or deposit
 of mineral bearing rock in place and 600 feet in width (300 feet
 on either side of the center line of the claim), forming a claim
 in the shape of a parallelogram. The general course of said
 claim is from east to west.

This Amended Notice is posted at the northwest
 corner of the claim, which location monument is in Section 3,
 Township 1 South, Range 13 East, G&SRB&M.

This claim was located on the 17th day of June,
1970, and the location monument of said claim is located 8540
 feet west and 1050 feet south from the southeast corner of
 Section 35, Township 1 North, Range 13 East,
 G&SRB&M, Arizona and said claim lies within the NE quarter
 of Section 3, Township 1 South, Range 13 East.

The undersigned claims the ground beginning at the location
 monument, being the NE corner of the claim, and run-
 ning thence South 300', to the center of the east
 end line; thence South 300' to the SE
 corner; thence West 1500' to the SW corner;
 thence North 300' to the center of the west
 end line; thence North 300' to the NW
 corner; thence East 1500' to the point of beginning.

There are seven substantial posts, projecting at least 4
 feet above the surface of the ground, or stone monuments, at least
 3 feet high, one for the location monument, one at each of the
 four corners and one at the center of each end line as prescribed
 by A.R.S. §27-204.

The original Notice of Location of this claim is recorded
 in the Official Records of Pinal County, Arizona, as follows:

Recorded Book	Recorded Page	Recorded Date	BLM Serial No.
604	727	7/31/70	AME 46974

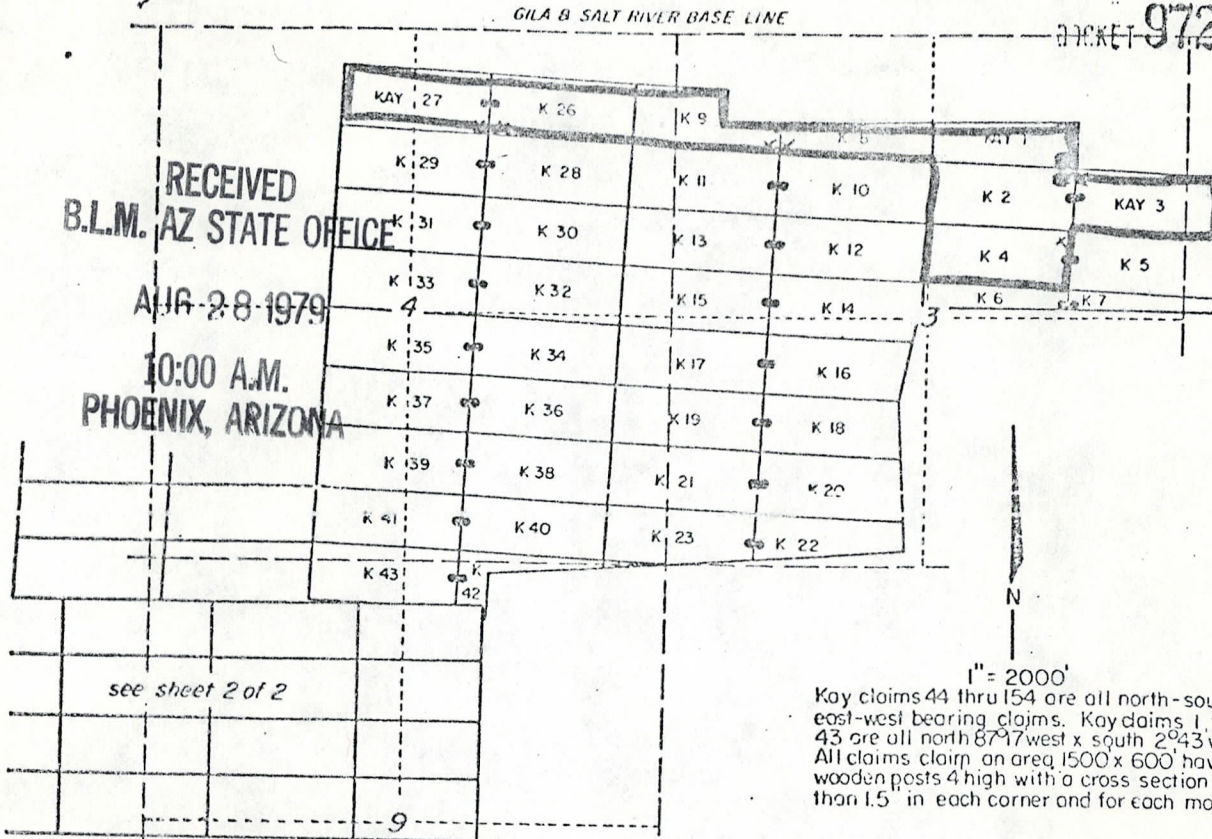
This amended location is made for the purposes of adjusting
 the boundaries of said claim and correcting any defects which may
 exist in the original location or the record thereof, hereby waiving
 no rights acquired under and by virtue of said original location.

Dated and posted on the ground this 13th day of
August, 1979.

ASARCO Incorporated

By: R. B. Cunt
 Agent

Updated
10/28/82
26



THE KAY CLAIMS
LOCATED IN THE 1/4 OF SECTION _____, TOWNSHIP 1 SOUTH, RANGE 13 EAST, PINAL COUNTY, ARIZONA

LODE CLAIM
KAY 61-66, 139-143
KAY 70-79
KAY 59-69
KAY 44-55
KAY 144
KAY 137, 138, 145-154
KAY 123-136
KAY 111-122
KAY 101-110
KAY 93-100
KAY 1-7
KAY 155-162
KAY 8-16, 163-170
KAY 17-25
KAY 34-43
KAY 26-33

ORIG. LOCATION NOTICE / DATE
Leonard Anderson / 6-5-70
for / 6-6-70
Harvey W. Smith / 6-8-70
Consulting Mining Engineer / 6-9-70
6016 N. Kochino La. / 6-10-70
Scottsdale, Az. / 6-11-70
/ 6-12-70
/ 6-13-70
/ 6-15-70
/ 6-16-70
/ 6-17-70
/ 6-18-70
/ 6-22-70
/ 6-23-70
/ 6-25-70
/ 6-26-70

AMENDED LOCATION NOTICE / DATE
KAY 74-79 American Smelting And Refining Co / 11-3-70
P.O. Box 5747
Tucson, Az 85703

OWNER
ASARCO Incorporated
P.O. Box 5747
Tucson, Az 85703

AMENDED NOTICE for KAY NO. 1, 2, 3, 4, 8, 9, 26 & 27
Posted in corner of claim marked with "X".
A amended notice also posted at point of original
posting, 20' from end centers marked
with "e".

SHEET 1 OF 2

LODE CLAIMS IN
PINAL COUNTY

ASARCO Incorporated
1150 NORTH 7TH AVENUE
TUCSON, ARIZONA 85703

STATE OF ARIZONA,

County of Pinal

hereby certify that the within instrument was

JUL 31 1970

19

and recorded

at 12:45 P.M.

Fee No.:

404017

In Docket No. 604Page 727at the request of Leonard Anderson

Indexed:

Compared:

Photostated:

Fee: \$

I. R. S.: \$

When recorded mail to:

Witness my hand and official seal.

SOPHIE M. SMITH

County Recorder

By Eleanor Aguirre

Deputy Recorder

INDEXED

COMPARED

RECEIVED
BLM. AZ STATE OFFICE

JUL 9 1979 LOCATION NOTICE

10:00 A.M.

LODE MINING CLAIM

A MC 46974

PHOENIX, ARIZONA

This mining claim, the name of which is the Kay No. 2mining claim, was located by the undersigned Leonard Anderson, citizenof the USon the 17 day of June 1976

This claim is 1500 feet long and 600 feet wide, and the point of discovery is 20 feet from the East end and 1480 feet from the West end of this claim.

The general course of this claim is from East to WestThis claim is situated and located in the PioneerMining District, in Pinal County, State of Arizona, about 5 1/2 milesin a NE direction from Superior Ariz.

In the SE 1/4 Sec. 34 (Unsurveyed) T. 1 N, R. 13 E,
G & SRM. The north side line of this
claim is common with the south side line
of the Kay No. 1 lode.

MAP FILED IN A MC

46973

Dated and posted on the ground the day and year first above written.

STATE OF ARIZONA
COUNTY OF PINAL

ss.

I ☐ certify that the within
instrument was filed for record
in Pinal County, State of Arizona.

Witness my hand and official seal.

WILLIAM S. TRUMAN
Pinal County Recorder

Blotted	Paged	Indexed
<input checked="" type="checkbox"/>	<input checked="" type="checkbox"/>	<input checked="" type="checkbox"/>

By:

Alice M. Bishop

Deputy

No.:

627076

Date:

13 AUG 1979 0835

Docket and Page

DOCKET 972 PAGE 991

Request of:

Asarco, Inc.

300

AMENDED NOTICE OF LOCATION
(Lode Claim)

DOCKET 972 PAGE 991



RECEIVED
B.L.M. AZ STATE OFFICE

AUG 28 1979

10:00 A.M.
PHOENIX, ARIZONA

Notice is hereby given that ASARCO Incorporated,
whose mailing address is P. O. Box 5747, Tucson, Arizona 85703,
by its undersigned agent, makes this amended location of the
Key No. 3 lode mining claim, in the Pioneer
Mining District, County of Pinal, State of Arizona.

The claim is 1500 feet in length along the vein or deposit
of mineral bearing rock in place and 600 feet in width (300 feet
on either side of the center line of the claim), forming a claim
in the shape of a parallelogram. The general course of said
claim is from east to west.

This Amended Notice is posted at the northwest
corner of the claim, which location monument is in Section 3,
Township 1 South, Range 13 East, G&SRB&M.

This claim was located on the 17th day of June,
19 70, and the location monument of said claim is located 5540'
feet west and 1050' feet south from the southeast corner of
Section 35, Township 1 North, Range 13 East,
G&SRB&M, Arizona and said claim lies within the NE quarter
of Section 3, Township 1 South, Range 13 East.

The undersigned claims the ground beginning at the location
monument, being the NW corner of the claim, and run-
ning thence South 300', to the center of the West
end line; thence South 300' to the SW
corner; thence East 1500' to the SE corner;
thence North 300' to the center of the East
end line; thence North 300' to the NE
corner; thence West 1500' to the point of beginning.

There are seven substantial posts, projecting at least 4
feet above the surface of the ground, or stone monuments, at least
3 feet high, one for the location monument, one at each of the
four corners and one at the center of each end line as prescribed
by A.R.S. §27-204.

The original Notice of Location of this claim is recorded
in the Official Records of Pinal County, Arizona, as follows:

Recorded Book	Recorded Page	BLM Date	BLM Serial No.
604	728	6/17/70	AMC 46975

This amended location is made for the purposes of adjusting
the boundaries of said claim and correcting any defects which may
exist in the original location or the record thereof, hereby waiving
no rights acquired under and by virtue of said original location.

Dated and posted on the ground this 13th day of
August, 1979.

ASARCO Incorporated

By

R. B. Cunt

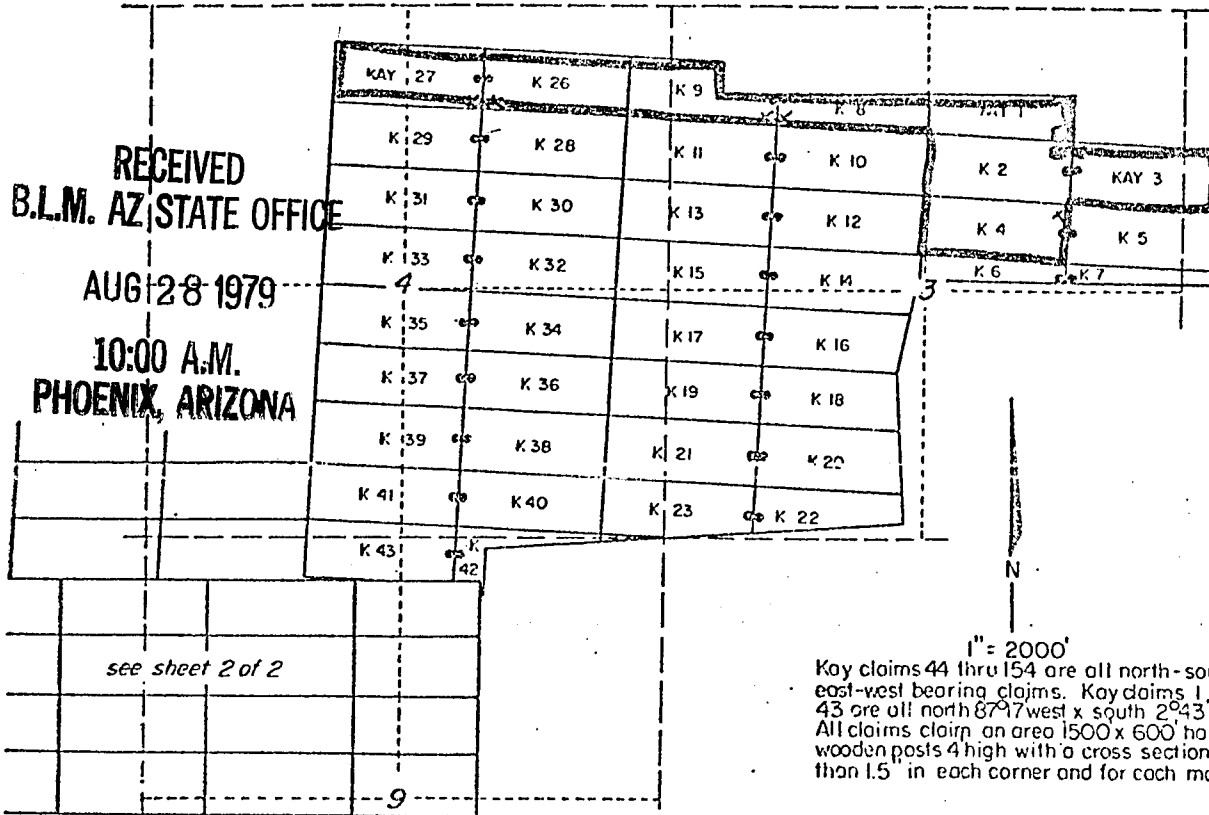
Agent

*Updated
3/10/2009*

GILA & SALT RIVER BASE LINE

RECEIVED
B.L.M. AZ STATE OFFICE

AUG 28 1979

10:00 A.M.
PHOENIX, ARIZONA

1" = 2000'
 Kay claims 44 thru 154 are all north-south x
 east-west bearing claims. Kay claims 1 thru
 43 are all north 87°17' west x south 2°43' west
 All claims claim an area 1500 x 600' having
 wooden posts 4' high with a cross section greater
 than 1.5" in each corner and for each monument.

THE KAY _____ CLAIMS
 LOCATED IN THE _____ 1/4 OF SECTION _____, TOWNSHIP 1 SOUTH, RANGE 13 EAST, PINAL COUNTY, ARIZONA

LODE CLAIM
 KAY 61-66, 139-143
 KAY 70-79
 KAY 59-69
 KAY 44-55
 KAY 144
 KAY 137, 138, 145-154
 KAY 123-136
 KAY 111-122
 KAY 101-110
 KAY 93-100
 KAY 1-7
 KAY 156-162
 KAY 8-16, 163-170
 KAY 17-25
 KAY 34-43
 KAY 26-33

ORIG. LOCATION NOTICE / DATE
 Leonard Anderson / 6-5-70
 for / 6-6-70
 Harvey W. Smith / 6-8-70
 Consulting Mining Engineer / 6-9-70
 6016 N. Kochina La. / 6-10-70
 Scottsdale, Az. / 6-11-70
 / 6-12-70
 / 6-13-70
 / 6-15-70
 / 6-16-70
 / 6-17-70
 / 6-18-70
 / 6-22-70
 / 6-23-70
 / 6-25-70
 / 6-26-70

AMENDED LOCATION NOTICE / DATE
 KAY 74-79 American Smelting And Refining Co / 11-3-70
 P.O. Box 5747
 Tucson, Az 85703

OWNER
 ASARCO Incorporated
 P.O. Box 5747
 Tucson, Az 85703

AMENDED NOTICE for Kay No. 1, 2, 3, 4, 8, 9, 26 & 31
 'Posted in corner of claim marked with "X".
 Amended notice also posted at point of original
 posting, 20' from end corners marked
 with "O".

SHEET 1 OF 2

LODE CLAIMS IN
PINAL COUNTY

ASARCO Incorporated
 1150 NORTH 7TH AVENUE
 TUCSON, ARIZONA 85703

STATE OF ARIZONA;

County of Pinal

hereby certify that the within instrument was

JUL 31 1970

and recorded

19 at 12:45 P.M.

Fee No.:

404018

In Docket No. 604 Page 728 at the request of Leonard Anderson

Indexed:

Compared:

Photostated:

COMPARED

Fee: \$

I. R. S.: \$

Witness my hand and official seal.

SOPHIE M. SMITH

County Recorder

By

Leonard Anderson

Deputy Recorder

When recorded mail to

RECEIVED
BLM. AZ STATE OFFICE

JUL 9 1979

10:00 A.M.

PHOENIX, ARIZONA

LOCATION NOTICE

LODE MINING CLAIM

A MC 46975This mining claim, the name of which is the Kay No. 3mining claim, was located by the undersigned Leonard Anderson, a citizen
of the U.S. on the 17 day of June 1970This claim is 1572 feet long and 102 feet wide, and the point of discovery is 20
feet from the West end and 1486 feet from the East
end of this claim.The general course of this claim is from Pioneer East to WestThis claim is situated and located in the PioneerMining District, in Pinal County, State of Arizona, about 5 1/2 milesin a N'E direction from Superior, Ariz.In the SE 1/4 Sec. 34 (Unsurveyed) T. 1 N. R. 13 E,
Co. 5 RM. The west end line of this
claim is common with the east end line
of the Kay No. 2 lode.

MAP FILED IN A MC

46973

Dated and posted on the ground the day and year first above written.

Var. No. 4

46976

STATE OF ARIZONA
COUNTY OF PINAL

ss.

I hereby certify that the within
instrument was filed for record
in Pinal County, State of Arizona.

Witness my hand and official seal.

Blotted	Paged	Indexed
✓	✓	INDEXED

WILLIAM S. TRUMAN
Pinal County Recorder

By Alice M. Bishop

Deputy

No.: 627077

Date: 13 AUG 1979 0835

Docket and Page DOCKET 972 PAGE 993


Request of: Asarco, Inc.

300
Cook

RECEIVED
B.L.M. AZ STATE OFFICE

AMENDED NOTICE OF LOCATION
(Lode Claim)

DOCKET 972 PAGE 993



AUG 28 1979

10:00 A.M.

PHOENIX, ARIZONA

Notice is hereby given that ASARCO Incorporated,
whose mailing address is P. O. Box 5747, Tucson, Arizona 85703,
by its undersigned agent, makes this amended location of the
Key No. 11 lode mining claim, in the Pioneer
Mining District, County of Pinal, State of Arizona.

The claim is 1500 feet in length along the vein or deposit
of mineral bearing rock in place and 600 feet in width (300 feet
on either side of the center line of the claim), forming a claim
in the shape of a parallelogram. The general course of said
claim is from east to west.

This Amended Notice is posted at the northeast
corner of the claim, which location monument is in Section 3,
Township 1 South, Range 13 East, G&SRB&M.

This claim was located on the 17th day of June,
1970, and the location monument of said claim is located 8210
feet west and 11650 feet south from the southeast corner of
Section 35, Township 1 North, Range 13 East,
G&SRB&M, Arizona and said claim lies within the NW quarter
of Section 3, Township 1 South, Range 13 East.

The undersigned claims the ground beginning at the location
monument, being the NE corner of the claim, and run-
ning thence South 300', to the center of the East
end line; thence South 300' to the SE
corner; thence West 1500' to the SW corner;
thence North 300' to the center of the West
end line; thence North 300' to the NW
corner; thence East 1500' to the point of beginning.

There are seven substantial posts, projecting at least 4
feet above the surface of the ground, or stone monuments, at least
3 feet high, one for the location monument, one at each of the
four corners and one at the center of each end line as prescribed
by A.R.S. §27-204.

The original Notice of Location of this claim is recorded
in the Official Records of Pinal County, Arizona, as follows:

Recorded Book	Recorded Page	Recorded Date	BLM Serial No.
604	729	7/31/70	Amc 46976

This amended location is made for the purposes of adjusting
the boundaries of said claim and correcting any defects which may
exist in the original location or the record thereof, hereby waiving
no rights acquired under and by virtue of said original location.

Dated and posted on the ground this 13th day of
August, 1979.

ASARCO Incorporated

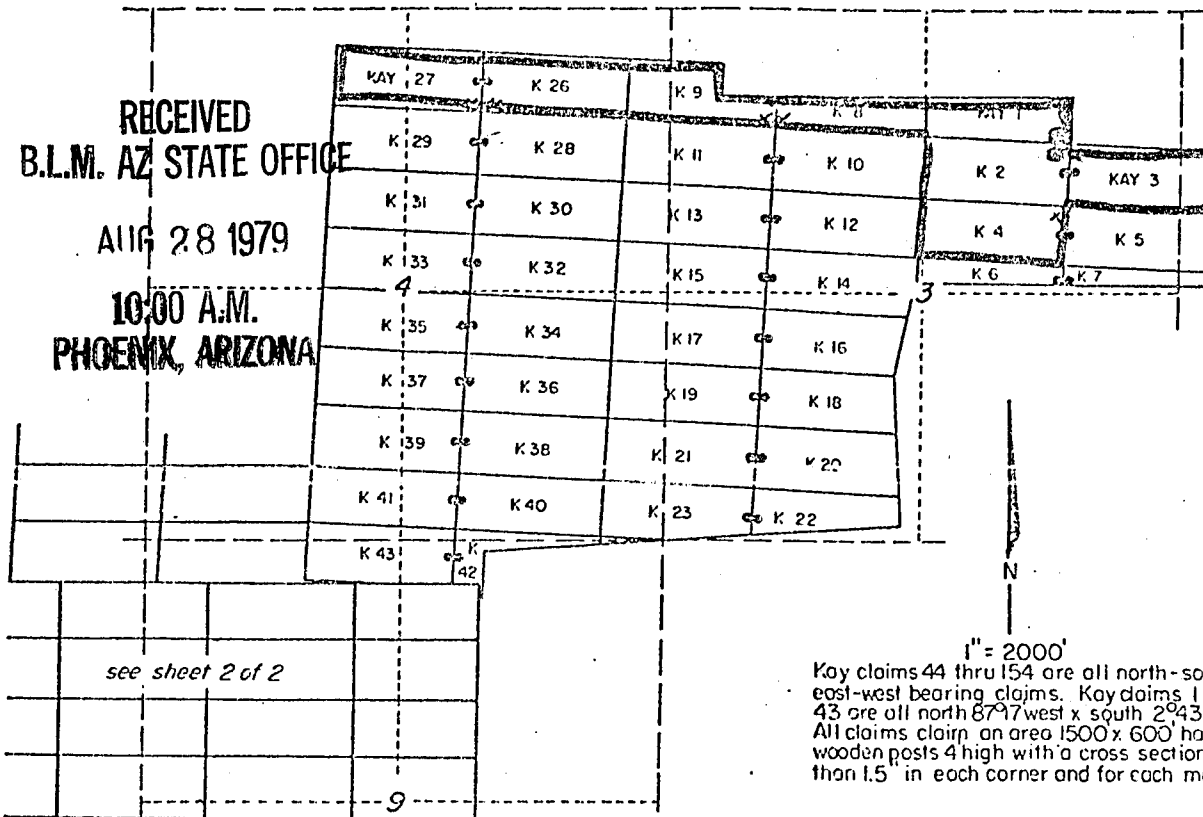
By R. B. Crist
Agent

Updated
3-10-80
1269

GILA & SALT RIVER BASE LINE

RECEIVED
B.L.M. AZ STATE OFFICE

AUG 28 1979

10:00 A.M.
PHOENIX, ARIZONA

see sheet 2 of 2

1" = 2000'

Key claims 44 thru 154 are all north-south x east-west bearing claims. Key claims 1, thru 43 are all north 87° 17' west x south 2° 43' west. All claims claim an area 1500 x 600 having wooden posts 4 high with a cross section greater than 1.5 inch in each corner and for each monument.

THE KAY _____ CLAIMS
LOCATED IN THE _____ 1/4 OF SECTION _____, TOWNSHIP 1 SOUTH, RANGE 13 EAST, PINAL COUNTY, ARIZONA

LODE CLAIM

KAY 81-86, 139-143
KAY 70-79
KAY 59-69
KAY 44-55
KAY 144
KAY 137, 138, 145-154
KAY 123-136
KAY 111-122
KAY 101-110
KAY 93-100
KAY 1-7
KAY 155-162
KAY 8-16, 163-170
KAY 17-25
KAY 34-43
KAY 26-33

ORIG. LOCATION NOTICE / DATE

Leonard Anderson / 6-5-70
for / 6-6-70
Harvey W. Smith / 6-8-70
Consulting Mining Engineer / 6-9-70
6016 N. Kachino La. / 6-10-70
Scottsdale, Az. / 6-11-70
/ 6-12-70
/ 6-13-70
/ 6-15-70
/ 6-16-70
/ 6-17-70
/ 6-18-70
/ 6-22-70
/ 6-23-70
/ 6-25-70
/ 6-26-70

AMENDED LOCATION NOTICE / DATE

KAY 74-79 American Smelting And Refining Co / 11-3-70
P.O. Box 5747
Tucson, Az 85703

OWNER

ASARCO Incorporated
P.O. Box 5747
Tucson, Az 85703

AMENDED NOTICE for KAY NO. 1, 2, 3, 4, 8, 9, 26 & 27
Posted in corner of claim marked with "X".
A amended notice also posted at point of original
posting, 20' from end corners marked
with "O".

SHEET 1 OF 2

LODE CLAIMS IN
PINAL COUNTY

ASARCO Incorporated
1150 NORTH 7TH AVENUE
TUCSON, ARIZONA 85703

STATE OF ARIZONA,

County of Pinal

ss.

hereby certify that the within instrument was

and recorded

JUL 31 1970

19

at 12:45 P.M.

Fee No.:

404019

In Docket No.

DOCKET 604 PAGE 729

at the request of

Leonard Anderson

Indexed:

Compared:

Photostated:

COMPARED

I. R. S.: \$

When recorded mail to:

Witness my hand and official seal.

JUPHIE M. SMITH

County Recorder

By

Eleanor Aguilar

Deputy Recorder

RECEIVED
BLM. AZ STATE OFFICE

JUL 9 1979

10:00 A.M.
PHOENIX, ARIZONA

LOCATION NOTICE

LODE MINING CLAIM

A MC 46976

This mining claim, the name of which is the

Ray No. 4

mining claim, was located by the undersigned

Leonard Anderson, a citizen

of the U.S.

on the 17 day of June 1970

This claim is 1577 feet long and 677 feet wide, and the point of discovery is 20 feet from the East end and 1480 feet from the West end of this claim.

The general course of this claim is from

East

to West

This claim is situated and located in the

Pineer

Mining District, in

Pinal

County, State of Arizona, about

5 1/2 miles

in a

N.E.

direction from

Superior, Ariz

In the N.E. 1/4 Sec. 3 (Unsurveyed) T.15, R.13E, G. & S. RM. The north side line of this claim is common with the south side line of the Ray No. 2 lode.

MAP FILED IN A MC

46973

Dated and posted on the ground the day and year first above written.

STATE OF ARIZONA,

County of PinalI hereby certify that the within instrument was 1 and recorded JUL 31 1970 1970, at 12:45 P. M.

Fee No.:

404020

In Docket No. 5664 Page 730 at the request of Leonard Anderson

Indexed:

When recorded, mail to:

Witness my hand and official seal.

SOPHIE M. SMITH

Compared:

Photostated:

County Recorder

By Eleanor Aguilera

Deputy Recorder

Fee: \$

J. R. S. \$

INDEXED COMPARED

RECEIVED
BLM. AZ STATE OFFICE

JUL 9 1979

LOCATION NOTICE

10:00 A.M.

LODE MINING CLAIM

A MC 46977

PHOENIX, ARIZONA

This mining claim, the name of which is the Kay No. 5mining claim, was located by the undersigned Leonard Anderson, a citizen
of the U.S. on the 17 day of June 1970This claim is 1570 feet long and 600 feet wide, and the point of discovery is 20
feet from the West end and 1480 feet from the East
end of this claim.The general course of this claim is from East to WestThis claim is situated and located in the PioneerMining District, in Pinal County, State of Arizona, about 5 1/2 milesin a N.E. direction from Superior, Ariz.To the NE 1/4, Sec. 3 (Unsurveyed) T.15, R.13E
G. & S.R.M. The west end line of this claim
is common with the east end line of
the Kay No. 4 lodeMAP FILED IN A MC 46973

Dated and posted on the ground the day and year first above written.

STATE OF ARIZONA,

County of Pinal

hereby certify that the within instrument was

JUL 31 1970

1970, at 11:45 P.M.

Fee No.:

404021

In Doc. No. 604 Page 731

at the request of Leonard Anderson

Indexed:


Compared:

Photostated:

Fee: \$

COMPARED

When recorded hereby:



Witness my hand and official seal.

SOPHIE M. SMITH

County Recorder

By

Eleanor

Deputy Recorder

INDEXED

RECEIVED
BLM. AZ STATE OFFICE

JUL 9 1979

LOCATION NOTICE

10:00 A.M.

LODE MINING CLAIM

A MC 46978

PHOENIX, ARIZONA

This mining claim, the name of which is the Kay No. 6

mining claim, was located by the undersigned Leonard Anderson, a citizen
of the U.S. on the 17 day of June 1970

This claim is 1572 feet long and 600 feet wide, and the point of discovery is 20
feet from the East end and 1480 feet from the West
end of this claim.

The general course of this claim is from East to West

This claim is situated and located in the Pioneer

Mining District, in Pinal County, State of Arizona, about 5 1/2 miles

in a N.E. direction from Superior, Ariz.


In the NE 1/4 Sec. 3 (Unsurveyed) T.15, R.13E,
G. & S.R.M. The north side line of this claim
is common with the south side line of the
Kay No. 4 lode

MAP FILED IN A MC 46973

Dated and posted on the ground the day and year first above written.

STATE OF ARIZONA, } hereby certify that the within instrument was FILED and recorded
 County of Pinal } JUL 31 1970, 1970, at 12:45 P.M.
 In Docket No. 604 Page 732 at the request of Leonard Anderson

Fee No.:
 Indexed: 494022
 Compared:
 Photostated:
 I. R. S.: \$-

When recorded, mail to:


Witness my hand and official seal.
SOPHIE M. SMITH
 County Recorder
 By Eleanor Aguirre Deputy Recorder

FILED
 COMPARED

RECEIVED
 BLM. AZ STATE OFFICE
 JUL 9 1979
 10:00 A.M.
 PHOENIX, ARIZONA

LOCATION NOTICE LOPE MINING CLAIM

A MC 46979

This mining claim, the name of which is the Kay No. 7

mining claim, was located by the undersigned Leonard Anderson, a citizen
of the U.S. on the 17 day of June 1970

This claim is 1572 feet long and 600 feet wide, and the point of discovery is 20
 feet from the West end and 1480 feet from the East
 end of this claim.

The general course of this claim is from East to West

This claim is situated and located in the Pioneer

Mining District, in Pinal County, State of Arizona, about 5 1/2 miles
 in a N.E. direction from Superior, Ariz.

In the NE 1/4, Sec 3 (Unsurveyed) T.15, R.13E,
E. & S.M. The west end line of this claim
is common with the east end line of the
Kay No. 6 lode.

MAP FILED IN A MC 46973

Very: No. 8

46980

STATE OF ARIZONA
COUNTY OF PINAL

ss.

I hereby certify that the within
instrument was filed for record
in Pinal County, State of Arizona.

Witness my hand and official seal.

WILLIAM S. TRUMAN
Pinal County Recorder

Blotted	Paged	Indexed
✓	✓	INDEXED

By: Alvin M. Bishop

Deputy

AMENDED NOTICE OF LOCATION
(Lode Claim)

B.L.M. AZ STATE OFFICE

AUG 28 1979

10:00 A.M.
PHOENIX, ARIZONA

No.: 627078

Date: 13 AUG 1979 0835

Docket and Page

Request of: Asarco, Inc.

DOCKET 972 PAGE 995



Notice is hereby given that ASARCO Incorporated,
whose mailing address is P. O. Box 5747, Tucson, Arizona 85703,
by its undersigned agent, makes this amended location of the
Kay No. 8 lode mining claim, in the Pioneer
Mining District, County of Pinal, State of Arizona.

The claim is 1500 feet in length along the vein or deposit
of mineral bearing rock in place and 600 feet in width (300 feet
on either side of the center line of the claim), forming a claim
in the shape of a parallelogram. The general course of said
claim is from east to west.

This Amended Notice is posted at the Southeast
corner of the claim, which location monument is in Section 3,
Township 1 South, Range 13 East, G&SRB&M.

This claim was located on the 22nd day of June,
1970, and the location monument of said claim is located 11,110
feet west and 930 feet south from the southeast corner of
Section 35, Township 1 North, Range 13 East,
G&SRB&M, Arizona and said claim lies within the NW quarter
of Section 3, Township 1 South, Range 13 East.

The undersigned claims the ground beginning at the location
monument, being the SE corner of the claim, and run-
ning thence north 300', to the center of the west
end line; thence north 300' to the NW
corner; thence east 1500' to the NE corner;
thence south 300' to the center of the east
end line; thence south 300' to the SE
corner; thence west 1500' to the point of beginning.

There are seven substantial posts, projecting at least 4
feet above the surface of the ground, or stone monuments, at least
3 feet high, one for the location monument, one at each of the
four corners and one at the center of each end line as prescribed
by A.R.S. §27-204.

The original Notice of Location of this claim is recorded
in the Official Records of Pinal County, Arizona, as follows:

Recorded Book	Page	Recorded Date	BLM Serial No.
<u>6004</u>	<u>733</u>	<u>7/31/70</u>	<u>AMC 46980</u>

This amended location is made for the purposes of adjusting
the boundaries of said claim and correcting any defects which may
exist in the original location or the record thereof, hereby waiving
no rights acquired under and by virtue of said original location.

Dated and posted on the ground this 13th day of
August, 1979.

ASARCO Incorporated

By: R. B. Crink
Agent

Updated
3-10-82
226

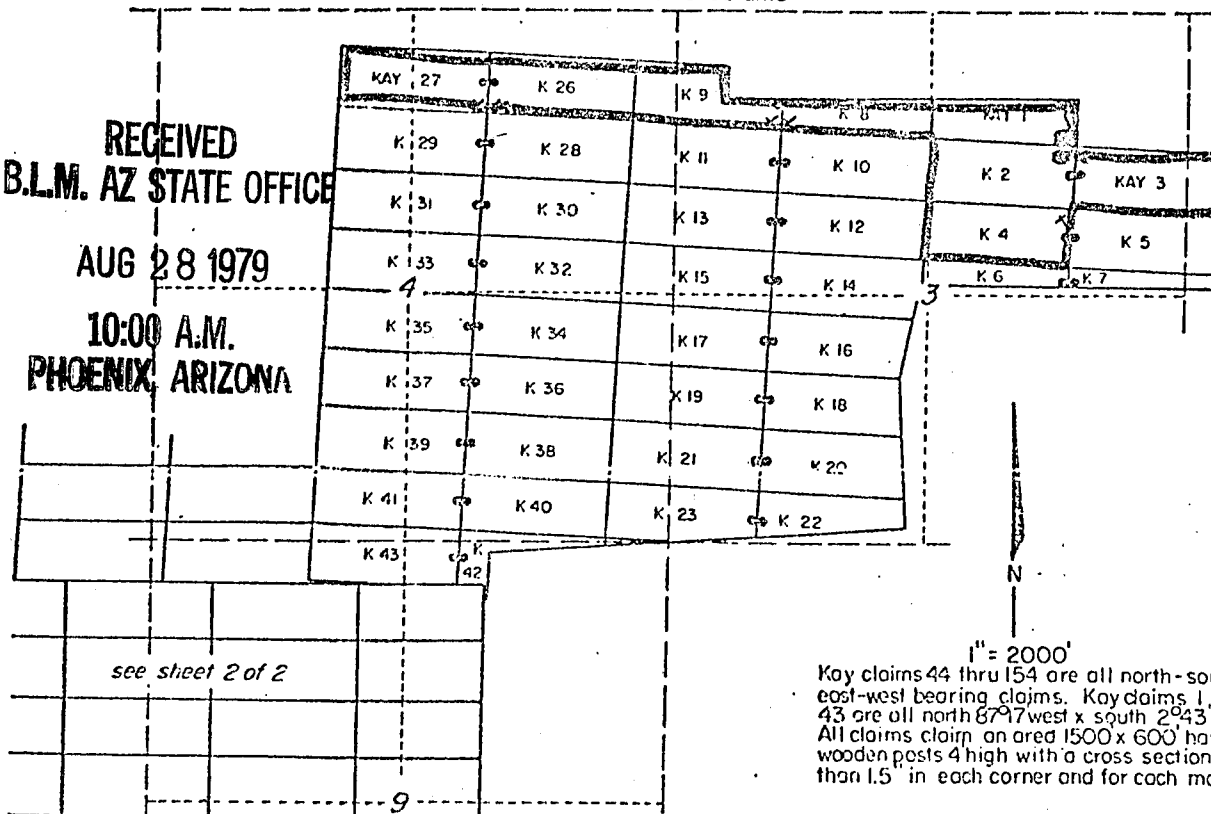
T.13, R.13 E.

GILA & SALT RIVER BASE LINE

DICKET 972 PAGE 996

RECEIVED
B.L.M. AZ STATE OFFICE

AUG 28 1979

10:00 A.M.
PHOENIX, ARIZONA

see sheet 2 of 2

1" = 2000'

Key claims 44 thru 154 are all north-south x east-west bearing claims. Key claims 1 thru 43 are all north 87°17' west x south 2°43' west. All claims claim an area 1500 x 600 having wooden posts 4 high with a cross section greater than 1.5 in each corner and for each monument.

THE KEY LOCATED IN THE _____ 1/4 OF SECTION _____, TOWNSHIP 1 SOUTH, RANGE 13 EAST, PINAL COUNTY, ARIZONA CLAIMS

LODE CLAIM

KAY 81-88, 139-143
KAY 70-79
KAY 59-69
KAY 44-55
KAY 144
KAY 137, 138, 145-154
KAY 123-136
KAY 111-122
KAY 101-110
KAY 93-100
KAY 1-7
KAY 156-162
KAY 8-16, 163-170
KAY 17-25
KAY 34-43
KAY 26-33

ORIG. LOCATION NOTICE / DATE

Leonard Anderson / 6-5-70
for / 6-6-70
Harvey W. Smith / 6-8-70
Consulting Mining Engineer / 6-9-70
6016 N. Kochino La. / 6-10-70
Scottsdale, Az. / 6-11-70
/ 6-12-70
/ 6-13-70
/ 6-15-70
/ 6-16-70
/ 6-17-70
/ 6-18-70
/ 6-22-70
/ 6-23-70
/ 6-25-70
/ 6-26-70

AMENDED LOCATION NOTICE / DATE

KAY 74-79 American Smelting And Refining Co / 11-3-70
P.O. Box 5747
Tucson, Az 85703

OWNER

ASARCO Incorporated
P.O. Box 5747
Tucson, Az 85703

AMENDED notice for Kay NO. 1, 2, 3, 4, 8, 9, 26 & 27
'Posted in corner of claim marked with "X".
A amended notice also posted at point of original
posting, 20' from end corner marked
with "O".

SHEET 1 OF 2

LODE CLAIMS IN
PINAL COUNTY

ASARCO Incorporated
1150 NORTH 7TH AVENUE
TUCSON, ARIZONA 85703

STATE OF ARIZONA,

County of Pinal

hereby certify that the within instrument was

and recorded

Fee No.:

JUL 31 1970

19

at 11:45 P.M.

404023

In Docket No. 604Page 733at the request of Leonard Anderson

Indexed:

Compared:

Photostated:

Fee: \$

I. R. S.: \$

When recorded, mail to:

Witness my hand and official seal.

SOPHIE M. SMITH

County Recorder

By Eleanor Anderson

Deputy Recorder

INDEXED COMPARED

RECEIVED

BLM. AZ STATE OFFICE

LOCATION NOTICE

JUL 9 1979

LODE MINING CLAIM

A MC 46980

10:00 A.M.

PHOENIX, ARIZONA

This mining claim, the name of which is the Key No 8

mining claim, was located by the undersigned Leonard Anderson, a citizen
of the U.S. on the 22nd day of June 1970

This claim is 1572 feet long and 602 feet wide, and the point of discovery is 70
 feet from the West end and 1480 feet from the East
 end of this claim.

The general course of this claim is from East to West

This claim is situated and located in the Pioneer

Mining District, in Pinal County, State of Arizona, about 5 1/2 miles

in a N.E. direction from Superior, Ariz.

In the SW 1/4 Sec 34, (Unsurveyed) T1N, R. 13E,
G-4-SRM. The east end line of this claim is
common with the west end line of the Key
No. 1 lode.

MAP FILED IN A MC

46973

Dated and posted on the ground the day and year first above written.

Key No. 1

46981

STATE OF ARIZONA
COUNTY OF PINAL

Noted	Paged	Indexed
✓	✓	INDEXED

I certify that the within instrument was filed for record in Pinal County, State of Arizona.

Witness my hand and official seal.

WILLIAM S. TRUMAN
Pinal County Recorder

By: Alice M. Bishop Deputy

No.: 627079

Date: 13 AUG 1979 0835

Docket and Page: DOCKET 972 PAGE 997

Request of: Asarco, Inc. ³⁰⁰ Feet

AMENDED NOTICE OF LOCATION
(Lode Claim)

DOCKET 972 PAGE 997



Updated 8-10-80
26

RECEIVED
B.L.M. AZ STATE OFFICE

AUG 28 1979
10:00 A.M.
PHOENIX, ARIZONA

Notice is hereby given that ASARCO Incorporated, whose mailing address is P. O. Box 5747, Tucson, Arizona 85703, by its undersigned agent, makes this amended location of the Key No. 9 lode mining claim, in the Pioneer Mining District, County of Pinal, State of Arizona.

The claim is 1500 feet in length along the vein or deposit of mineral bearing rock in place and 600 feet in width (300 feet on either side of the center line of the claim), forming a claim in the shape of a parallelogram. The general course of said claim is from east to west.

This Amended Notice is posted at the Southeast corner of the claim, which location monument is in Section 3, Township 1 South, Range 13 East, G&SRB&M.

This claim was located on the 22nd day of June, 1970, and the location monument of said claim is located 11,610 feet west and 930' feet south from the southeast corner of Section 35, Township 1 North, Range 13 East, G&SRB&M, Arizona and said claim lies within the NW quarter of Section 3, Township 1 South, Range 13 East.

The undersigned claims the ground beginning at the location monument, being the SE corner of the claim, and running thence north 300', to the center of the east end line; thence north 300' to the NE corner; thence west 1500' to the NW corner; thence south 300' to the center of the west end line; thence south 300' to the SW corner; thence east 1500' to the point of beginning.

There are seven substantial posts, projecting at least 4 feet above the surface of the ground, or stone monuments, at least 3 feet high, one for the location monument, one at each of the four corners and one at the center of each end line as prescribed by A.R.S. §27-204.

The original Notice of Location of this claim is recorded in the Official Records of Pinal County, Arizona, as follows:

Recorded Book	Recorded Page	BLM Date	Serial No.
<u>604</u>	<u>734</u>	<u>7/31/70</u>	<u>AMC 46981</u>

This amended location is made for the purposes of adjusting the boundaries of said claim and correcting any defects which may exist in the original location or the record thereof, hereby waiving no rights acquired under and by virtue of said original location.

Dated and posted on the ground this 13th day of August, 1979.

ASARCO Incorporated

By: R.B. Pintz
Agent

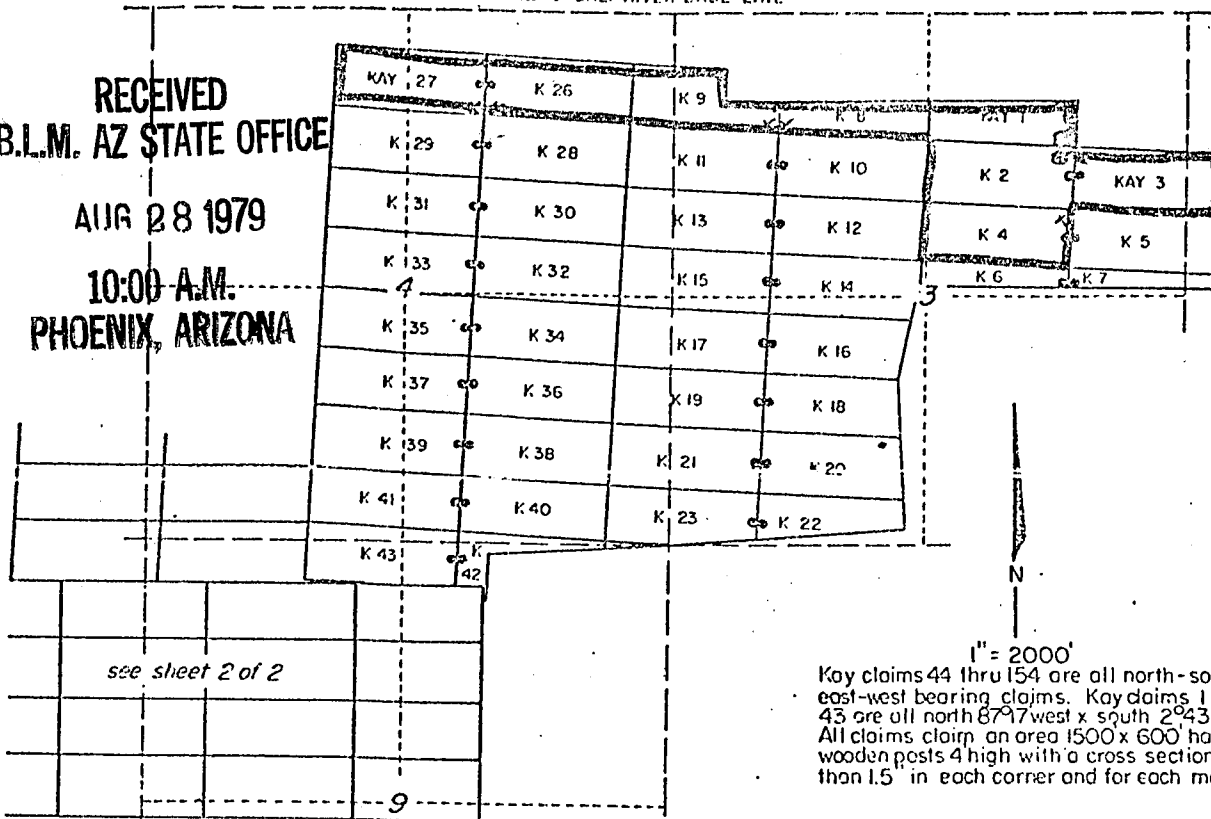
T.1S., R.13E.

DICKET 972 PAGE 998

GILA & SALT RIVER BASE LINE

RECEIVED
B.L.M. AZ STATE OFFICE

AUG 28 1979

10:00 A.M.
PHOENIX, ARIZONA

see sheet 2 of 2

1" = 2000'

Kay claims 44 thru 154 are all north-south x east-west bearing claims. Kay claims 1 thru 43 are all north 87°47' west x south 2°43' west. All claims claim an area 1500 x 600' having wooden posts 4' high with a cross section greater than 1.5" in each corner and for each monument.

THE KAY _____ CLAIMS
LOCATED IN THE _____ 1/4 OF SECTION _____, TOWNSHIP 1 SOUTH, RANGE 13 EAST, PINAL COUNTY, ARIZONA

LODE CLAIM

KAY 81-88, 139-143
KAY 70-79
KAY 59-69
KAY 44-55
KAY 144
KAY 137, 138, 145-154
KAY 123-136
KAY 111-122
KAY 101-110
KAY 93-100
KAY 1-7
KAY 156-162
KAY 8-16, 163-170
KAY 17-25
KAY 34-43
KAY 26-33

ORIG. LOCATION NOTICE / DATE

Leonard Anderson / 6-5-70
for / 6-6-70
Honey W. Smith / 6-8-70
Consulting Mining Engineer / 6-9-70
6016 N. Kochino La. / 6-10-70
Scottsdale, Az. / 6-11-70
/ 6-12-70
/ 6-13-70
/ 6-15-70
/ 6-16-70
/ 6-17-70
/ 6-18-70
/ 6-22-70
/ 6-23-70
/ 6-25-70
/ 6-26-70

AMENDED LOCATION NOTICE / DATE

KAY 74-79 American Smelting And Refining Co. / 11-3-70
P.O. Box 5747
Tucson, Az 85703

OWNER

ASARCO Incorporated
P.O. Box 5747
Tucson, Az 85703

AMENDED NOTICE for Kay No. 1, 2, 3, 4, 8, 9, 26 & 27
Posted in corner of claim marked with "X".
Amonded notice also posted at point of original
posting, 20' from end corners marked
with "e".

SHEET 1 OF 2

LODE CLAIMS IN
PINAL COUNTY

ASARCO Incorporated
1150 NORTH 7TH AVENUE
TUCSON, ARIZONA 85703

STATE OF ARIZONA,

County of Pinal

hereby certify that the within instrument was FILED and recorded
JUL 31 1970 1970, at 4:58 P.M.

In Docket No. 604 Page 734 at the request of Leonard Anderson

When recorded, mail to:

Witness my hand and official seal.

SOPHIE M. SMITH

County Recorder

By

Eleanor Bowler
Deputy Recorder

Fee No.:

Indexed:

Compared:

Photostated:

Fee: \$

I. R. S.: \$

INDEXED COMPARED

RECEIVED
BLM, AZ STATE OFFICE

JUL 9 1979

10:00 A.M.

PHOENIX, ARIZONA

LOCATION NOTICE

LODE MINING CLAIM

A MC 46981

This mining claim, the name of which is the Key No 9

mining claim, was located by the undersigned Leonard Anderson, a citizen
of the U.S. on the 22nd day of June 1970

This claim is 1577 feet long and 607 feet wide, and the point of discovery is 21
feet from the East end and 1480 feet from the West
end of this claim.

The general course of this claim is from East to West

This claim is situated and located in the Pineer

Mining District, in Pinal County, State of Arizona, about 5 1/2 miles

in a N.E. direction from Superior, Ariz.

In the SW 1/4 Sec. 34 (Unsurveyed) T. 1 N., R. 13 E., G. 4
SRM The east end line of this claim is
common with the west end line of the
Key No. 8 lode

MAP FILED IN A MC 46973

Dated and posted on the ground the day and year first above written.

STATE OF ARIZONA,

County of Pinal

hereby certify that the within instrument was and recorded

JUL 31 1970

19 at 12:45 P.M.

Fee No.:

464025

In Docket No.

DOCKET 664

PAGE 735

at the request of

Leonard Anderson

Indexed:

Compared:

Photostated:

Fee: \$

I. R. S. COMPARED

When recorded mail to:

Witness my hand and official seal.

SOPHIE M. SMITH

County Recorder

By

Leonard Anderson

Deputy Recorder

BLM. AZ STATE OFFICE

JUL 9 1979

LOCATION NOTICE

LODE MINING CLAIM

A MC 46982

10:00 A.M.

PHOENIX, ARIZONA

This mining claim, the name of which is the

Key No 10

mining claim, was located by the undersigned

Leonard Anderson, a citizenof the U.S.on the 22nd day of June 1970This claim is 1577 feet long and 607 feet wide, and the point of discovery is 20feet from the West end and 1480 feet from the East

end of this claim.

The general course of this claim is from

Eastto West

This claim is situated and located in the

~~East~~ Pioneer

Mining District, in

Pinal

County, State of Arizona, about

5 1/2 miles

in a

N.E.

direction from

Superior, Ariz.In the N.W. 1/4 Sec. 3 (Unsurveyed) T. 15, R. 13 E,G. & S. R. M. The east end line of this claimis common with the west end line of theKey No 7 claim.

MAP FILED IN A MC

46973

Dated and posted on the ground the day and year first above written.

STATE OF ARIZONA,
County of Pinal

DOCKET 604 PAGE 736
hereby certify that the within instrument was and recorded
JUL 31 1970 19 at 12:45 P.M.

Fee No.:
404028

In Docket No. 604 Page 736 at the request of Leonard Anderson

Indexed:
Compared:
Photostated:
Fee: \$
I. R. S.: \$

When recorded mail to:

Witness my hand and official seal.
SOPHIE M. SMITH
County Recorder
By Leonard Anderson
Deputy Recorder

INDEXED COMPARED

RECEIVED
BLM. AZ STATE OFFICE

JUL 9 1979 LOCATION NOTICE

10:00 A.M.
PHOENIX, ARIZONA

LODE MINING CLAIM

A MC 46983

This mining claim, the name of which is the Kay No. 11

mining claim, was located by the undersigned Leonard Anderson, a citizen
of the U.S. on the 22nd day of June 1970

This claim is 1572 feet long and 607 feet wide, and the point of discovery is 20
feet from the East end and 1480 feet from the West
end of this claim.

The general course of this claim is from East to West

This claim is situated and located in the Pinal

Mining District, in Pinal County, State of Arizona, about 5 1/2 miles

in a N.E. direction from Superior, Ariz.

In the NW 1/4 Sec. 3 (Unsurveyed) T15, R. 13 E,
6. & 5 R.M. The east end line of this claim is
common with west end line of the Kay No.
10 lode.

MAP FILED IN A MC 46973

STATE OF ARIZONA,

County of Pinal

hereby certify that the within instrument was _____ and recorded

JUL 31 1970

19____, at 12:45 P.M.In Docket No. 634Page 737at the request of Leonard Anderson

Fee No.:

Indexed:

Compared:

Photostated:

Fee: \$

I. R. S. COMPARED

When recorded mail to:

Witness my hand and official seal.

SOPHIE M. SMITH

County Recorder

By Leonard Anderson

Deputy Recorder

RECEIVED
BLM. AZ STATE OFFICE

JUL 9 1979

10:00 A.M.

PHOENIX, ARIZONA

LOCATION NOTICE

LODE MINING CLAIM

A MC 46984This mining claim, the name of which is the Key No 12mining claim, was located by the undersigned Leonard Anderson, a citizen
of the U.S. on the 22nd day of June 1970This claim is 1577 feet long and 6.07 feet wide, and the point of discovery is 20
feet from the West end and 1480 feet from the East
end of this claim.The general course of this claim is from East to WestThis claim is situated and located in the PioneerMining District, in Pinal County, State of Arizona, about 5 1/2 milesin a NE direction from Superior, Ariz.In the NW 1/4 Sec. 3 (Unsurveyed) T.15, R. 13 E.,
6.4 S. R. 11. The east end line of this claim
is common with west end line of the Key
No 4 lode.

MAP FILED IN A MC

46973

Dated and posted on the ground the day and year first above written.

STATE OF ARIZONA,

County of Pinal ss.

I hereby certify that the within instrument was and recorded

JUL 31 1970, 19____, at 12:45 P.M.

Im Docket 804 PAGE 738

at the request of Leonard Anderson

Fee No.:

464023

Indexed:

Compared:

Photostated:

Fee: \$ _____

I. R. S.: \$ _____

When recorded, mail to:

Witness my hand and official seal.

SOPHIE M. SMITH

County Recorder

By

Eleanor Aguilera

Deputy Recorder

I. R. S.: \$ _____

COMPARED

RECEIVED
BLM. AZ STATE OFFICE

JUL 9 1979 LOCATION NOTICE

10:00 A.M.
PHOENIX, ARIZONA

LODE MINING CLAIM

A MC 46985

This mining claim, the name of which is the Key No 13mining claim, was located by the undersigned Leonard Anderson, a citizen
of the U.S. on the 22nd day of June 1970This claim is 157.7 feet long and 6.00 feet wide, and the point of discovery is 20
feet from the East end and 14.80 feet from the West
end of this claim.The general course of this claim is from East to WestThis claim is situated and located in the PinalMining District, in Pinal County, State of Arizona, about 5 1/2 milesin a NE direction from Superior, Ariz.In the NW 1/4 Sec. 3, (Unsurveyed) T1S, R13E,
E & 5 R.M., The east end line of this claim
is common with the west end line of the
Key No. 12 lode.

MAP FILED IN A MC 46973

Dated and posted on the ground the day and year first above written.

STATE OF ARIZONA,

County of Pinalhereby certify that the within instrument was FILED and recorded

JUL 31 1970

19 70, at 11:45 P.M.In Docket No. 604 Page 739at the request of Leonard Anderson

Fee No.:

404023

Indexed:

Compared:

Photostated:

Fee: \$

I. R. S.: \$

When recorded, mail to:

Witness my hand and official seal.

SOPHIE M. SMITH

County Recorder

By Eleanor [Signature]

Deputy Recorder

COMPARED

RECEIVED
BLM. AZ STATE OFFICE

JUL 9 1979 LOCATION NOTICE

46986

10:00 A.M.

LODE MINING CLAIM

A MC

ENOENIA, ARIZONA

This mining claim, the name of which is the Kay No. 14mining claim, was located by the undersigned Leonard Anderson, a citizen
of the U.S. on the 22nd day of June 1970This claim is 1570 feet long and 607 feet wide, and the point of discovery is 20
feet from the West end and 1480 feet from the East
end of this claim.The general course of this claim is from East to WestThis claim is situated and located in the PioneerMining District, in Pinal County, State of Arizona, about 5 1/2 miles
in a NW direction from Superior, Ariz.In the NW 1/4 Sec. 3 (Unsurveyed) T.15, R. 13E,
G & SPM. The east end line of this claim
is common with the west end line of the
Kay No. 6 lode

MAP FILED IN A MC 46973

Dated and posted on the ground the day and year first above written.

STATE OF ARIZONA, }
County of Pinal } ss. JUL 31 1970, 19 , at 12:45 P.M.
In Docket No. 684 PAGE 740 at the request of Leonard Anderson

Fee No.:
404030
Indexed:
Compared:
Photostated:
Fee: \$
R. S.: \$

When recorded mail to:

Witness my hand and official seal.

JUPHIE M. SMITH

County Recorder

By Leonard Anderson
Deputy Recorder



EX-10 COMPARED

RECEIVED
BLM. AZ STATE OFFICE

JUL 9 1979 LOCATION NOTICE
10:00 A.M.
ENOENIX, ARIZONA

LODE MINING CLAIM

A MC 46987

This mining claim, the name of which is the Kay No. 15

mining claim, was located by the undersigned Leonard Anderson, a citizen
of the U.S. on the 22nd day of June 1970

This claim is 1520 feet long and 100 feet wide, and the point of discovery is 20
feet from the East end and 1480 feet from the West
end of this claim.

The general course of this claim is from East to West

This claim is situated and located in the Pioneer

Mining District, in Pinal County, State of Arizona, about 5 1/2 miles

in a N/E direction from Superior, Ariz.

In the NW 1/4 Sec 3 (unsurveyed) T.15 R. 13 E,
C. & S. RM The east end line of this claim is
common with the west end line of the Kay
No. 14 lode.

MAP FILED IN A MC 46973

STATE OF ARIZONA,

County of Pinal

hereby certify that the within instrument was and recorded

JUL 31 1970

19 at 12:45 P.M.

Fee No.:

404031

In Docket No. 604 Page 741 at the request of Leonard Anderson

Indexed:

Compared:

Photostated:

Fee: \$

DOCKETS COMPARED

When recorded mail to:

Witness my hand and official seal.

SOPHIE M. SMITH

County Recorder

By

Leonard Anderson
Deputy Recorder

RECEIVED
BLM. AZ STATE OFFICE

JUL 9 1979

10:00 A.M.

PHOENIX, ARIZONA

LOCATION NOTICE

LODE MINING CLAIM

A MC 46988

This mining claim, the name of which is the Kay No. 16

mining claim, was located by the undersigned Leonard Anderson, a citizen of the U.S. on the 22nd day of June 1976

This claim is 1520 feet long and 600 feet wide, and the point of discovery is 70 feet from the West end and 480 feet from the East end of this claim.

The general course of this claim is from East to West

This claim is situated and located in the Pioneer

Mining District, in Pinal County, State of Arizona, about 5 1/2 miles

in a NE direction from Superior, Ariz.

In the NW 1/4 Sec. 3 (unsurveyed) T-15, R. 13 E, Co. 4 SRM. The north side line of this claim is common with the south side line of the Kay No. 14 lode.

MAP FILED IN A MC 46973

Dated and posted on the ground the day and year first above written.

STATE OF ARIZONA,

County of Pinal

I hereby certify that the within instrument was FILED and recorded

ss. JUL 31 1970

19 at 12:45 P.M.

Fee No.:

404032

In Docket No. 664 Page 742

at the request of Leonard Anderson

Indexed:

Compared:

Photostated:

Fee: \$

I. R. S.: \$

When recorded mail to:

Witness my hand and official seal.

SOPHIE M. SMITH

County Recorder

By

Eleanor Anderson

Deputy Recorder

COMPARED

RECEIVED
BLM. AZ STATE OFFICE

JUL 9 1979

10:00 A.M.

PHOENIX, ARIZONA

LOCATION NOTICE

LODE MINING CLAIM

A MC

46989

This mining claim, the name of which is the Kay No. 17

mining claim, was located by the undersigned Leonard Anderson, a citizen
of the US on the 23 day of June 1970

This claim is 1576 feet long and 600 feet wide, and the point of discovery is 20
feet from the East end and 1488 feet from the West
end of this claim.

The general course of this claim is from East to West

This claim is situated and located in the Pinal

Mining District, in Pinal County, State of Arizona, about 5 1/2 miles

in a N/E direction from Superior, Ariz.

In the NW 1/4 Sec. 3 (Unsurveyed) T. 15, R. 13E,
E of SRM The east end line of this claim is
common with the west end line of the
Kay No. 16 lode.

MAP FILED IN A MC 46973

Dated and posted on the ground the day and year first above written.

STATE OF ARIZONA, } ss. hereby certify that the within instrument was and recorded
County of Pinal } JUL 31 1970, 19 , at 12:45 P.M.

In Docket No. 604 Page 743 at the request of Lennard Anderson

Fee No.:

404033

Indexed:

Compared:

Photostated:

When recorded mail to:

Witness my hand and official seal.

SOPHIE M. SMITH

County Recorder

By

Deputy Recorder

I. R. S.:

I. R. S.:

RECEIVED
BLM. AZ STATE OFFICE

JUL 9 1970

LOCATION NOTICE

LODE MINING CLAIM

A MC 46990

10:00 A.M.

ELIOT, ARIZONA

This mining claim, the name of which is the Kay No. 18

mining claim, was located by the undersigned Lennard Anderson, a citizen
of the U.S. on the 23 day of June 1970

This claim is 1570 feet long and 607 feet wide, and the point of discovery is 20
feet from the West end and 1480 feet from the East
end of this claim.

The general course of this claim is from East to West

This claim is situated and located in the Pineau

Mining District, in Pinal County, State of Arizona, about 5 1/2 miles

in a NE direction from Superior, Ariz.

In the SW 1/4 Sec. 3 (10 sections) T. 15, R. 13 E,
G. & S. R. M. The north side line of this claim
is common with south side line of the
Kay No. 16 lode.

MAP FILED IN A MC

46973

Dated and posted on the ground the day and year first above written.

STATE OF ARIZONA,

County of Pinal

hereby certify that the within instrument was

and recorded

JUL 31 1970

19____, at 1:45 P.M.

Fee No.:

404031

In Docket No. 664

DOCKET 664 PAGE 711

Page

at the request of Leonard Anderson

Indexed:

Compared:

Photostated:

Fee: \$

S. \$

COMPARED

When recorded mail to:

Witness my hand and official seal.

SOPHIE M. SMITH

County Recorder

By Leonard Anderson

Deputy Recorder



RECEIVED
BLM. AZ STATE OFFICE

JUL 9 1970 LOCATION NOTICE

10:00 A.M.

LODE MINING CLAIM

A MC 46991

GILBERT, ARIZONA

This mining claim, the name of which is the Kay No. 19

mining claim, was located by the undersigned Leonard Anderson, a citizen
of the U.S. on the 23 day of June 1970

This claim is 1570 feet long and 100 feet wide, and the point of discovery is 20
feet from the East end and 1480 feet from the West
end of this claim.

The general course of this claim is from East to WestThis claim is situated and located in the PineauMining District, in Pinal County, State of Arizona, about 5 1/2 milesin a N.E. direction from Superior, Ariz.

In the SW 1/4 Sec. 3, T.15, R.13E, E. & S. R. 14
(conservation)

The east end line of this claim is common
with the west end line of the Kay No. 18
lode.

MAP FILED IN A MC 46973

Dated and posted on the ground the day and year first above written.

STATE OF ARIZONA,

County of Pinal

ss. I hereby certify that the within instrument was FILED and recorded
JUL 31 1970 19 at 12:45 P.M.

In Docket No. 604 Page 745 at the request of Lennard Anderson

Fee No.:

404935

Indexed:

Compared:

Photostated:

Fee: \$

I. R. COMPARED

When recorded mail to:

Witness my hand and official seal.

SOPHIE M. SMITH

County Recorder

By Lennard Anderson
Deputy Recorder

RECEIVED
BLM. AZ STATE OFFICE

JUL 9 1979

10:00 A.M.

ELIOT, ARIZONA

LOCATION NOTICE

LODE MINING CLAIM

A MC 46992

This mining claim, the name of which is the Key No. 20

mining claim, was located by the undersigned Lennard Anderson, a citizen
of the U.S. on the 23 day of June 1970

This claim is 1577 feet long and 607 feet wide, and the point of discovery is 20
feet from the West end and 1480 feet from the East
end of this claim.

The general course of this claim is from East to West

This claim is situated and located in the Pineau

Mining District, in Pinal County, State of Arizona, about 5 1/2 miles

in a NE. direction from Superior, Ariz.

In the SW 1/4 Sec. 3 (Unsurveyed) T.15S, R.13E, G. & SRM. The north side line of this claim is common with the south side line of the Key No. 18 lode.

MAP FILED IN A MC 46973

Dated and posted on the ground the day and year first above written.

STATE OF ARIZONA,
County of Pinal

I hereby certify that the within instrument was FILED and recorded
JUL 31 1970 19____ at 12:45 P.M.

Fee No.:

404036

In Docket No. 604 Page 746 at the request of Leonard Anderson

Indexed:

Compared:

Photostated:

Fee: \$

COMPARED

When recorded mail to:


Witness my hand and official seal.

SOPHIE M. SMITH

County Recorder

By

Leonard Anderson
Deputy Recorder



BLM. AZ STATE OFFICE

JUL 9 1979

10:00 A.M.

PHOENIX, ARIZONA

LOCATION NOTICE

LODE MINING CLAIM

A MC 46993

This mining claim, the name of which is the Kay No. 21

mining claim, was located by the undersigned Leonard Anderson, a citizen
of the U.S. on the 23 day of June 1971

This claim is 1577 feet long and 600 feet wide, and the point of discovery is 20
feet from the East end and 1480 feet from the West
end of this claim.

The general course of this claim is from East to West

This claim is situated and located in the Banner

Mining District, in Pinal County, State of Arizona, about 5 1/2 miles

in a NE direction from Superior, Ariz.

In the SW 1/4 Sec. 3 (Unsurveyed) T.1S, R.13E,
G. & SRM. The east end line of this claim
is common with the west end line of the
Kay No 20 lode.

MAP FILED IN A MC 46973

STATE OF ARIZONA,

County of Pinalhereby certify that the within instrument was ☒ and recorded

JUL 31 1970

19____ at 1:45 P.M.

Doc. No. 5 - (22)

Fee No.:

404937

In Docket No.

DOCKET 604 PAGE 747

at the request of Leonard Anderson

Indexed:

Compared:

Photostated:

COMPARED

I. R. S.: \$

When recorded mail to:

Witness my hand and official seal.


SOPHIE M. SMITH

County Recorder

By

Eleanor Anderson

Deputy Recorder



BLM. AZ STATE OFFICE

JUL 9 1979

LOCATION NOTICE

10:00 A.M.

PHOENIX, ARIZONA

LODE MINING CLAIM

A MC 46994

This mining claim, the name of which is the

Kay No 22

mining claim, was located by the undersigned

Leonard Anderson, acitizen of the U.S.on the 23day of June

1970

This claim is 1577 feet long and 607 feet wide, and the point of discovery is 20feet from the West end and 1480 feet from the East

end of this claim.

The general course of this claim is from

Eastto West

This claim is situated and located in the

Pioneer

Mining District, in

Pinal

County, State of Arizona, about

5 1/2 miles

in a

NF

direction from

Superior Ariz

to the S. 1/4 Sec. 3 (Unsurveyed) T. 15, R. 13E,
Co. 4. SRM. The north side line of this claim
is common with the south side line of the
Kay No 20 lode.

MAP FILED IN A MC 46973

Dated and posted on the ground the day and year first above written.

STATE OF ARIZONA,

County of Pinal

I hereby certify that the within instrument was filed and recorded

ss.

JUL 31 1970

19

at 12:45 P.M.In Docket No. 604PAGE 748at the request of Leonard Anderson

Fee No.:

464038

Indexed:

Compared:

Photostated:

Fee: \$

I. R. S.: \$

When recorded mail to:

Witness my hand and official seal.

SOPHIE M. SMITH

County Recorder

By Blair B. Bunker

Deputy Recorder

COMPARED

RECEIVED
BLM. AZ STATE OFFICE

JUL 9 1979

10:00 A.M.

PHOENIX, ARIZONA

LOCATION NOTICE

LODE MINING CLAIM

A MC 46995This mining claim, the name of which is the Kay No. 23mining claim, was located by the undersigned Leonard Anderson, a citizenof the U.S.on the 23 day of June 1970

This claim is 1577 feet long and 607 feet wide, and the point of discovery is 20 feet from the East end and 1480 feet from the West end of this claim.

The general course of this claim is from East to WestThis claim is situated and located in the Pinal

Mining District, in Pinal County, State of Arizona, about 5 1/2 miles in a NE direction from Superior, Ariz.

To the SW 1/4 Sec. 3 (Un-surveyed) T.15, R.13E, Co. of SRM. The east end line of this claim is common with the west end line of the Kay No. 22 lode.

MAP FILED IN A MC 46973

ASARCO

7-13-76
46980 + 81
46996 + 97

Exploration Department
Southwestern United States Division
R. B. Crist
Property Manager

August 27, 1979

RECEIVED
B.L.M. AZ STATE OFFICE

Bureau of Land Management
2400 Valley Bank Center
Phoenix, Arizona 85073

AUG 28 1979

10:00 A.M.

Attention: Ms. Polly Bailey

PHOENIX, ARIZONA

A MC 46973 through 46976,
46980, 46981, 46996,
46997

Kay Claim Nos. 1 through 4,
8,9,26, & 27

Dear Ms. Bailey:

Enclosed please find copies of amended Location Notices for the following claims as recorded in the official records of Pinal County, Arizona:

Name of Claim	Book	Page	Amended		Date of Amd. Location	BLM
			Book	Page		Serial No.
						A MC
Kay No.1	604	726	972	987	8/13/79	46973
Kay No.2	"	727	"	989	"	" 74
Kay No.3	"	728	"	991	"	" 75
Kay No.4	"	729	"	993	"	" 76
Kay No.8	"	733	"	995	"	" 80
Kay No.9	"	734	"	997	"	" 81
Kay No.26	"	751	973	1	"	" 96
Kay No.27	"	752	"	3	"	" 97

Very sincerely,

R. B. Crist
R. B. Crist.

RBC:jlh
encls copies

Key No. 26

46996

STATE OF ARIZONA
COUNTY OF PINAL

Filed	Page	Indexed
✓	✓	INDEXED

I hereby certify that the within instrument was filed for record in Pinal County, State of Arizona.

Witness my hand and official seal.

WILLIAM S. TRUMAN
Pinal County Recorder

Deputy

No.: 627080
Date: 13 AUG 1979 0835
Docket and Page: DOCKET: 973 PAGE 1
Request of: Asarco, Inc. 300 Seal



RECEIVED
B.L.M. AZ STATE OFFICE

AUG 28 1979

10:00 A.M.
PHOENIX, ARIZONA

AMENDED NOTICE OF LOCATION
(Lode Claim)

DOCKET 973 PAGE 1

Notice is hereby given that ASARCO Incorporated, whose mailing address is P. O. Box 5747, Tucson, Arizona 85703, by its undersigned agent, makes this amended location of the Kay No. 26 lode mining claim, in the Pioneer Mining District, County of Pinal, State of Arizona.

The claim is 1500 feet in length along the vein or deposit of mineral bearing rock in place and 600 feet in width (300 feet on either side of the center line of the claim), forming a claim in the shape of a parallelogram. The general course of said claim is from east to west.

This Amended Notice is posted at the Southwest corner of the claim, which location monument is in Section 4, Township 1 South, Range 13 East, G&SRB&M.

This claim was located on the 26th day of June, 1970, and the location monument of said claim is located 14580 feet west and 800 feet south from the Southwest corner of Section 35, Township 1 North, Range 13 East, G&SRB&M, Arizona and said claim lies within the northeast quarter of Section 4, Township 1 South, Range 13 East.

The undersigned claims the ground beginning at the location monument, being the SE corner of the claim, and running thence north 300' to the center of the west end line; thence north 300' to the NW corner; thence east 1500' to the NE corner; thence south 300' to the center of the east end line; thence south 300' to the SE corner; thence west 1500' to the point of beginning.

There are seven substantial posts, projecting at least 4 feet above the surface of the ground, or stone monuments, at least 3 feet high, one for the location monument, one at each of the four corners and one at the center of each end line as prescribed by A.R.S. §27-204.

The original Notice of Location of this claim is recorded in the Official Records of Pinal County, Arizona, as follows:

Recorded Book	Recorded Page	Recorded Date	BLM Serial No.
604	751	7/31/70	Amc 46996

This amended location is made for the purposes of adjusting the boundaries of said claim and correcting any defects which may exist in the original location or the record thereof, hereby waiving no rights acquired under and by virtue of said original location.

Dated and posted on the ground this 13th day of August, 1979.

ASARCO Incorporated

By: R. B. Pritch
Agent

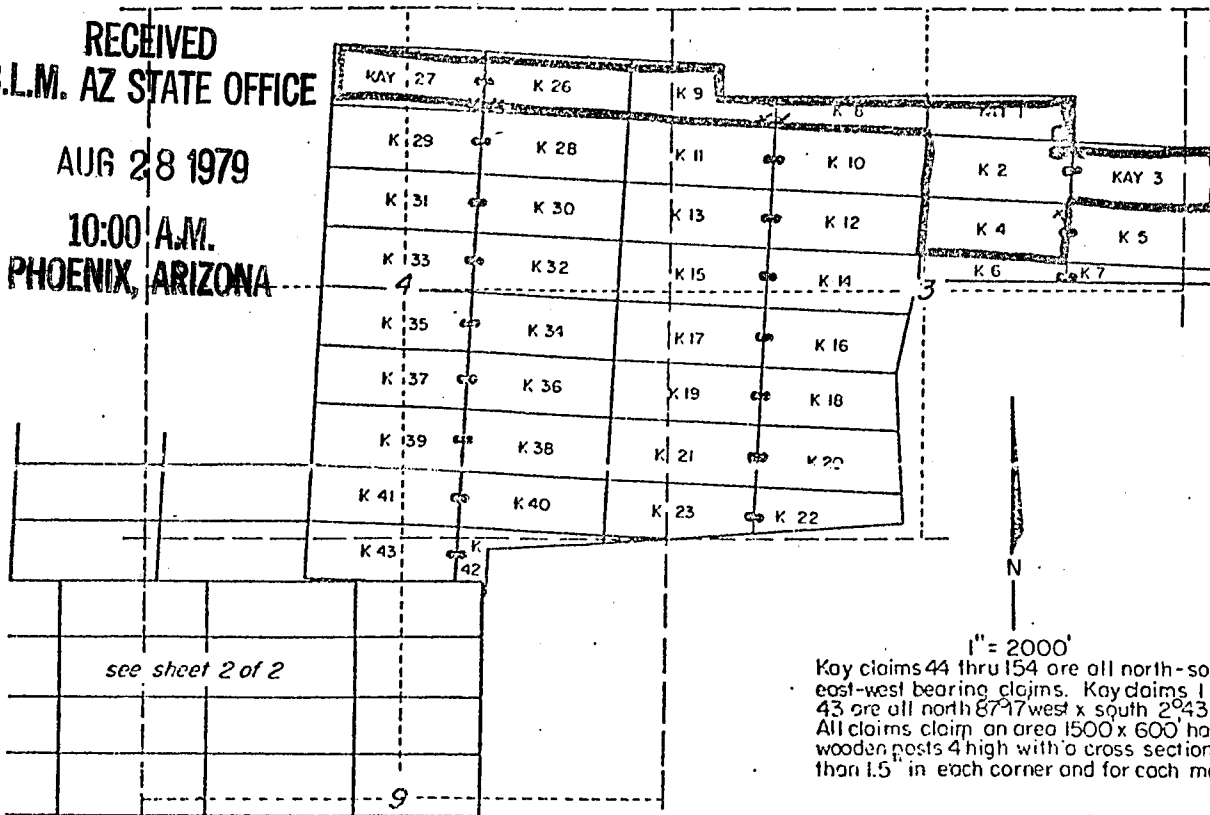
T. 1 S., R. 13 E.

DIJCKET 973 PAGE 2

GILA & SALT RIVER BASE LINE

RECEIVED
B.L.M. AZ STATE OFFICE

AUG 28 1979

10:00 A.M.
PHOENIX, ARIZONA

see sheet 2 of 2

1" = 2000'

Key claims 44 thru 154 are all north-south x east-west bearing claims. Key claims 1 thru 43 are all north 87° 17' west x south 2° 43' west. All claims claim on area 1500 x 600' having wooden posts 4 high with a cross section greater than 1.5" in each corner and for each monument.

THE KAY CLAIMS
LOCATED IN THE _____ 1/4 OF SECTION _____, TOWNSHIP 1 SOUTH, RANGE 13 EAST, PINAL COUNTY, ARIZONA

LODE CLAIM

KAY 81-86, 139-143
KAY 70-79
KAY 59-69
KAY 44-55
KAY 144
KAY 137, 138, 145-154
KAY 123-136
KAY 111-122
KAY 101-110
KAY 93-100
KAY 1-7
KAY 155-162
KAY 8-16, 163-170
KAY 17-25
KAY 34-43
KAY 26-33

ORIG. LOCATION NOTICE / DATE

Leonard Anderson / 6-5-70
for / 6-6-70
Harvey W. Smith / 6-6-70
Consulting Mining Engineer / 6-9-70
6016 N. Kachino La. / 6-10-70
Scottsdale, Az. / 6-11-70
/ 6-12-70
/ 6-13-70
/ 6-15-70
/ 6-16-70
/ 6-17-70
/ 6-18-70
/ 6-22-70
/ 6-23-70
/ 6-25-70
/ 6-26-70

AMENDED LOCATION NOTICE / DATE

KAY 74-79 American Smelting And Refining Co / 11-3-70
P.O. Box 5747
Tucson, Az 85703

OWNER

ASARCO Incorporated
P.O. Box 5747
Tucson, Az 85703

AMENDED notice for KAY NO. 1, 2, 3, 4, 8, 9, 26 & 27
'Posted in corner of claim marked with "X".
A monded notice also posted at point of original
posting, 20' from end corners marked
with "o".

SHEET 1 OF 2

LODE CLAIMS IN
PINAL COUNTY

ASARCO Incorporated
1150 NORTH 7TH AVENUE
TUCSON, ARIZONA 85703

STATE OF ARIZONA,

County of Pinal

hereby certify that the within instrument was and recorded

JUL 31 1970

19 at 11:45 P.M.In Docket No. 604 Page 751at the request of Leonard Anderson

When recorded mail to:

Witness my hand and official seal.

SOPHIE M. SMITH

County Recorder

By Eleanor Agnew

Deputy Recorder

Fee No.:

464011

Indexed:

Compared:

Photostated:

Fee: \$

COMPARED

RECEIVED
BLM. AZ STATE OFFICE

JUL 9 1979

10:00 A.M.

PHOENIX, ARIZONA

LOCATION NOTICE

A MC 46996

LODE MINING CLAIM

This mining claim, the name of which is the Kay No. 26mining claim, was located by the undersigned Leonard Anderson, a citizen
of the U.S. on the 26 day of June 1970This claim is 1500 feet long and 600 feet wide, and the point of discovery is 20
feet from the West end and 1480 feet from the East
end of this claim.The general course of this claim is from East to WestThis claim is situated and located in the PineauMining District, in Pinal County, State of Arizona, about 5 1/2 milesin a N.E. direction from Superior Ariz.In the SE 1/4 Sec. 33 (Unsurveyed) T. 1 N., R. 13 E.,
E. & 5 R.M. The east end line of this claim
is common with the west end line of the
Kay No. 9 lode.MAP FILED IN A MC 46973

Dated and posted on the ground the day and year first above written.

ASARCO

46973 - 76
46980 + 81
46996 + 97

Exploration Department
Southwestern United States Division
R. B. Crist
Property Manager

August 27, 1979

Bureau of Land Management
2400 Valley Bank Center
Phoenix, Arizona 85073

RECEIVED
B.L.M. AZ STATE OFFICE

AUG 28 1979

10:00 A.M.
Attention: Ms. Polly Bailey
PHOENIX, ARIZONA

A MC 46973 through 46976,
46980, 46981, 46996,
46997
Kay Claim Nos. 1 through 4,
8,9,26, & 27

Dear Ms. Bailey:

Enclosed please find copies of amended Location Notices for the following claims as recorded in the official records of Pinal County, Arizona:

Name of Claim	Book	Page	Amended		Date of Amd. Location	BLM
			Book	Page		Serial No.
						A MC
Kay No.1	604	726	972	987	8/13/79	46973
Kay No.2	"	727	"	989	"	" 74
Kay No.3	"	728	"	991	"	" 75
Kay No.4	"	729	"	993	"	" 76
Kay No.8	"	733	"	995	"	" 80
Kay No.9	"	734	"	997	"	" 81
Kay No.26	"	751	973	1	"	" 96
Kay No.27	"	752	"	3	"	" 97

Very sincerely,

R. B. Crist
R. B. Crist.

RBC:jlh
encls copies

Kay No. 27

46997

STATE OF ARIZONA
COUNTY OF PINAL

ss.

I hereby certify that the within
instrument was filed for record
in Pinal County, State of Arizona.

Witness my hand and official seal.

WILLIAM S. TRUMAN
Pinal County Recorder

Blotted	Paged	Indexed
<input checked="" type="checkbox"/>	<input checked="" type="checkbox"/>	INDEXED

By Allice M. Bishop
RECEIVED

Deputy

AMENDED NOTICE OF LOCATION
(Lode Claim)

No.: 627081
Date: 13 AUG 1979 0835
Docket and Page: DOCKET 973 PAGE 3
Request of: ASARCO, Inc.

300
300

B.L.M. AZ STATE OFFICE

AUG 28 1979

10:00 A.M.
PHOENIX, ARIZONA

DOCKET 973 PAGE 3



Notice is hereby given that ASARCO Incorporated,
whose mailing address is P. O. Box 5747, Tucson, Arizona 85703,
by its undersigned agent, makes this amended location of the
Kay No. 27 lode mining claim, in the Pioneer
Mining District, County of Pinal, State of Arizona.

The claim is 1500 feet in length along the vein or deposit
of mineral bearing rock in place and 600 feet in width (300 feet
on either side of the center line of the claim), forming a claim
in the shape of a parallelogram. The general course of said
claim is from east to west.

This Amended Notice is posted at the southeast
corner of the claim, which location monument is in Section 4,
Township 1 South, Range 13 East, G&SRB&M.

This claim was located on the 26th day of June,
1970, and the location monument of said claim is located 4580
feet west and 500 feet south from the southeast corner of
Section 35, Township 1 North, Range 13 East,
G&SRB&M, Arizona and said claim lies within the NE quarter
of Section 4, Township 1 South, Range 13 East.

The undersigned claims the ground beginning at the location
monument, being the SE corner of the claim, and run-
ning thence north 300', to the center of the east
end line; thence north 300' to the NE
corner; thence west 1500' to the NW corner;
thence south 300' to the center of the west
end line; thence south 300' to the SW
corner; thence east 1500' to the point of beginning.

There are seven substantial posts, projecting at least 4
feet above the surface of the ground, or stone monuments, at least
3 feet high, one for the location monument, one at each of the
four corners and one at the center of each end line as prescribed
by A.R.S. §27-204.

The original Notice of Location of this claim is recorded
in the Official Records of Pinal County, Arizona, as follows:

Recorded Book	Recorded Page	Recorded Date	BLM Serial No.
6004	752	6/26/70	AMC 46997

This amended location is made for the purposes of adjusting
the boundaries of said claim and correcting any defects which may
exist in the original location or the record thereof, hereby waiving
no rights acquired under and by virtue of said original location.

Dated and posted on the ground this 13th day of
August, 1979.

ASARCO Incorporated

By R. B. Crist
Agent

T. 1 S., R. 13 E.

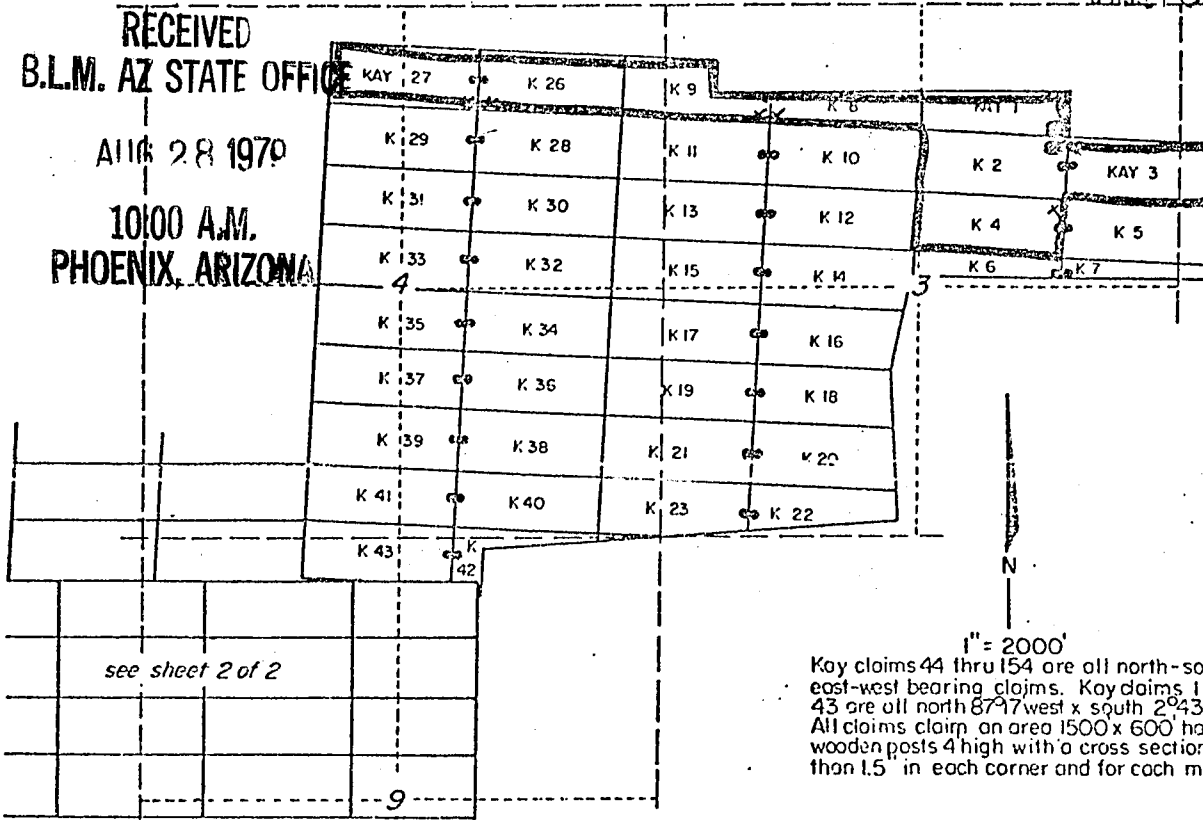
GILA & SALT RIVER BASE LINE

DOCKET 973 PAGE 4

RECEIVED
B.L.M. AZ STATE OFFICE

AUG 28 1970

10:00 A.M.
PHOENIX, ARIZONA



see sheet 2 of 2

1" = 2000'

Key claims 44 thru 154 are all north-south x east-west bearing claims. Key claims 1 thru 43 are all north 87°17' west x south 2°43' west. All claims claim an area 1500 x 600 having wooden posts 4 high with a cross section greater than 1.5 in each corner and for each monument.

THE KAY CLAIMS
LOCATED IN THE 1/4 OF SECTION _____, TOWNSHIP 1 SOUTH, RANGE 13 EAST, PINAL COUNTY, ARIZONA

LODE CLAIM
KAY 81-86, 139-143
KAY 70-79
KAY 59-69
KAY 44-55
KAY 144
KAY 137, 138, 145-154
KAY 123-136
KAY 111-122
KAY 101-110
KAY 93-100
KAY 1-7
KAY 155-162
KAY 8-16, 163-170
KAY 17-25
KAY 34-43
KAY 26-33

ORIG. LOCATION NOTICE / DATE
Leonard Anderson / 6-5-70
for / 6-6-70
Honey W. Smith / 6-8-70
Consulting Mining Engineer / 6-9-70
6016 N. Kachino La. / 6-10-70
Scottsdale, Az. / 6-11-70
/ 6-12-70
/ 6-13-70
/ 6-15-70
/ 6-16-70
/ 6-17-70
/ 6-18-70
/ 6-22-70
/ 6-23-70
/ 6-25-70
/ 6-26-70

AMENDED LOCATION NOTICE / DATE
KAY 74-79 American Smelting And Refining Co / 11-3-70
P.O. Box 5747
Tucson, Az 85703

OWNER
ASARCO Incorporated
P.O. Box 5747
Tucson, Az 85703

AMENDED NOTICE for Kay NO. 1, 2, 3, 4, 8, 9, 26 & 27
'Posted in corner of claim marked with "X".
AMENDED NOTICE ALSO posted at point of original
posting, 20' from END corners marked
with "O".

SHEET 1 OF 2

LODE CLAIMS IN
PINAL COUNTY

ASARCO Incorporated
1150 NORTH 7TH AVENUE
TUCSON, ARIZONA 85703


STATE OF ARIZONA,
County of Pinal } ss. I hereby certify that the within instrument was filed and recorded
JUL 31 1970 1970 at 12:45 P.M.
In Docket No. 604 Page 752 at the request of Leonard Anderson

Fee No.:
604012
Indexed:
Compared:
Photostated:
Fee: \$
I. R. S.: \$

When recorded mail to:

Witness my hand and official seal.

SOPHIE M. SMITH
County Recorder
By Leonard Anderson
Deputy Recorder



COMPARED

RECEIVED
BLM. AZ STATE OFFICE

LOCATION NOTICE

JUL 9 1979

LODE MINING CLAIM

A MC 46997

10:00 A.M.

PHOENIX, ARIZONA

This mining claim, the name of which is the Kay No. 27

① mining claim, was located by the undersigned Leonard Anderson, a citizen
of the US on the 26 day of June 1970

This claim is 1577 feet long and 207 feet wide, and the point of discovery is 20
feet from the East end and 14.82 feet from the West
end of this claim.

The general course of this claim is from East to West

This claim is situated and located in the Pinal

Mining District, in Pinal County, State of Arizona, about 5 1/2 miles
in a NE direction from Superior, Ariz.

To the SW 1/4 Sec. 33, (unsurveyed) T.1N. R.13E,
E. of S.R.M. The east end line of this claim
is common with the west end line of
the Kay No. 26 lode.

MAP FILED IN A MC 46973

STATE OF ARIZONA,

County of Pinal

I hereby certify that the within instrument was filed and recorded

JUL 31 1970

19 at 12:45 P.M.

Fee No.:

469913

In Docket No. 604

Page 753

at the request of

Leonard Anderson

Indexed:

Compared:

Photostated:

I. R. S.: \$

When recorded mail to:

Witness my hand and official seal.

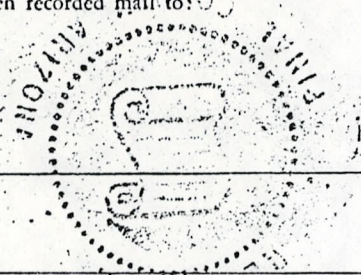
SOPHIE M. SMITH

County Recorder

By

Eleonora Aguilera

Deputy Recorder



RECEIVED

BLM. AZ STATE OFFICE

JUL 9 1979

10:00 A.M.

PHOENIX, ARIZONA

LOCATION NOTICE

LODE MINING CLAIM

A MC 46998

This mining claim, the name of which is the

Kay No. 28

mining claim, was located by the undersigned

Leonard Anderson, a citizenof the USon the 26 day of June 1970This claim is 1570 feet long and 670 feet wide, and the point of discovery is 20feet from the West end and 14.80 feet from the East

end of this claim.

The general course of this claim is from

East

to

West

This claim is situated and located in the

Pioneer

Mining District, in

Pinal

County, State of Arizona, about

5 1/2 miles

in a

NE

direction from

Superior, Ariz.In the NE 1/4 Sec. 4 (Unsurveyed) T. 15S. R. 13E,E. & SRM. The north side line of this claimis common with the south side line ofthe Kay No. 26 lode.

MAP FILED IN A MC

46973

Dated and posted on the ground the day and year first above written.

DOCKET 604 PAGE 754

STATE OF ARIZONA,

County of Pinal

hereby certify that the within instrument was _____ and recorded

JUL 31 1970

19____, at 12:45 P. M.

Fee No.:

404014

In Docket No.

DOCKET 604 PAGE 754

at the request of Leonard Anderson

Indexed:

Compared:

Photostated:

When recorded mail to:

Witness my hand and official seal.

SOPHIE M. SMITH

County Recorder

By Leonard Anderson

Deputy Recorder

I. R. S.: \$ _____

RECEIVED
B.L.M. AZ STATE OFFICE

JUL 9 1970

10:00 A.M.
PHOENIX, ARIZONA

LOCATION NOTICE

LODE MINING CLAIM

A MC 46999

This mining claim, the name of which is the Kay No. 29mining claim, was located by the undersigned Leonard Anderson, a citizenof the USon the 26 day of June 1970

This claim is 1500 feet long and 600 feet wide, and the point of discovery is 20 feet from the East end and 1480 feet from the West end of this claim.

The general course of this claim is from East to WestThis claim is situated and located in the PinalMining District, in Pinal County, State of Arizona, about 5 1/2 milesin a NE direction from Superior, Ariz

In the NE 1/4, NW 1/4, Sec 4 (Unsurveyed) T. 15, R. 13E, E & S RM. The west end line of this claim is common with the west end line of the Kay No 28 lode

MAP FILED IN A MC 46973

Dated and posted on the ground the day and year first above written.

STATE OF ARIZONA,
County of Pinal

ss. hereby certify that the within instrument was and recorded
JUL 31 1970 19 at 12:45 P.M.

Fee No.:
404015

In Docket No. 304 Page 735, at the request of Leonard Anderson

Indexed:

Compared:

Photostated:

When recorded, filed for

Witness my hand and official seal.

SOPHIE M. SMITH

County Recorder

By

Eileen Aguilar

Deputy Recorder

I. R. S.: \$

RECEIVED
BLM AZ STATE OFFICE

JUL 9 1979

10:00 A.M.

PHOENIX, ARIZONA

LOCATION NOTICE

LODE MINING CLAIM

A MC 47000

This mining claim, the name of which is the Kay No. 30

mining claim, was located by the undersigned Leonard Anderson, a citizen
of the U.S. on the 26 day of June 1970

This claim is 1500 feet long and 600 feet wide, and the point of discovery is 20
feet from the West end and 1480 feet from the East
end of this claim.

The general course of this claim is from East to West

This claim is situated and located in the Pineer

Mining District, in Pinal County, State of Arizona, about 5 1/2 miles
in a NE direction from Superior, Ariz.

In the NE 1/4 Sec. 4 (unsurveyed) T.1S, R.13E,
Co. & SRM The north side line of this claim
is common with the south side line of the
Kay No. 28 lode.

MAP FILED IN A MC 46973

Dated and posted on the ground the day and year first above written.

STATE OF ARIZONA,

County of Maricopa

hereby certify that the within instrument was filed and recorded

JUL 31 1970

19____, at _____:45 P. M.

Fee No.:

404916

In Docket No. _____

Page _____

at the request of Leonard Anderson

Indexed:

Compared:

Photostated:

Fee: \$ _____

I. R. S.: \$ _____

When recorded mail to:

Witness my hand and official seal.

SOPHIE M. SMITH

County Recorder

By Leonard Anderson

County Recorder

INDEXED

COMPARED

RECEIVED
B.L.M. AZ STATE OFFICE

JUL 9 1979 LOCATION NOTICE

10:00 A.M.

LODE MINING CLAIM

A MC 47001

PHOENIX, ARIZONA

This mining claim, the name of which is the Kay No 31mining claim, was located by the undersigned Leonard Anderson, a citizen
of the US on the 26 day of June 1970This claim is 1570 feet long and 100 feet wide, and the point of discovery is 20
feet from the East end and 1480 feet from the West
end of this claim.The general course of this claim is from East to WestThis claim is situated and located in the PinalMining District, in Pinal County, State of Arizona, about 5 1/2 milesin a N/E direction from Superior, Ariz.In the NW 1/4, NE 1/4, Sec 4 (Unsurveyed) T. 15, R. 13E, G. & SRM. The east end line of this claim is common with west end line of the Kay No. 31 lode.

MAP FILED IN A MC 46973

Dated and posted on the ground the day and year first above written.

